

+NOTICE!!

These documents have been scanned!

Do not place un-scanned documents beneath this notice!

Do not remove this notice from this file!

GPO Jacket No. 560-102
Print Order 61540
Rise Business Services, LLC
Job=AZ15 8/2/2019



Box Number= AZ15209



Claim Begin-End: AMC220903-AMC220903

1 Initial Receipt



AZ15209-7

AMC211542-AMC225655

UNITED STATES
DEPARTMENT OF THE INTERIOR
BUREAU OF LAND MANAGEMENT

RECEIPT AND ACCOUNTING ADVICE

NO. 2101346

Subject:

AFFIDAVITS OF ASSESSMENT WORK (4)

WB/AZ

09/30/94

Applicant:

1 2 12

OK
20.00

ROSE M. MARTIN
4001 N. TYNDALL
TUCSON AZ. 85719

Remitter: SAME CASH
994-5287

Assignor:

LEASE MANAGEMENT DATA ☐ NEW ☐ UPDATE ☐ PAYMENT

ORIGINAL SERIAL NO.	ASG.	TYPE	ST.	CTY.	FUND SYMBOL	ACRES/UNITS	RATE
AMC 45200, ET AL							

AMOUNT	ANV. DATE	EXP. DATE	BILL CYC.	S/C	DISTRICT	NEXT BILL	MISC. DATA	U of M	ACTUAL UNITS

ASSIGNMENT SERIAL NO.	ASG.	TYPE	ST.	CTY.	FUND SYMBOL	ACRES/UNITS	RATE

AMOUNT	ANV. DATE	EXP. DATE	BILL CYC.	S/C	DISTRICT	NEXT BILL	MISC. DATA	U of M	ACTUAL UNITS

APPLY REMITTANCE			
ACTION	FUND SYMBOL	CTY.	AMOUNT
FILING FEE			
RENTAL			
UNEARNED			
REFUND			
TOTAL			
AMOUNT DUE			

Remarks: 45200
45202-3
220903

Exempt
1
2
4

BY:

DATE:

- ☐ Lease in Escrow?
☐ KGS?
☐ Auto Escalates?
☐ Auto Renew?

Of Interest?
Operating Rights?
Operator
Bond Filed?

FOR MMS USE ONLY

BILLEE	FOREST REFUGE
NUMBER	
OCS SECTION	
CODE	

UNITED STATES
DEPARTMENT OF THE INTERIOR
BUREAU OF LAND MANAGEMENT

RECEIPT AND ACCOUNTING ADVICE

NO. 100506202

Subject: MINING CLAIM (1)
Applicant: WILLIAM L. SCOVEL
918 WEBER DR.
TEMPE, AZ 85281

SMM/AZ APR 26 84 1 22 1 500

on computer
4-30-84 nlg
CASH

Remitter:

Assignor:

LEASE MANAGEMENT DATA		<input type="checkbox"/> NEW	<input type="checkbox"/> UPDATE	<input type="checkbox"/> PAYMENT										
ORIGINAL SERIAL NO.		ASG.	TYPE	ST.	CTY.	FUND SYMBOL				ACRES/UNITS		RATE		
220903		SNOWFLAKE	#5											
AMOUNT	ANV. DATE	EXP. DATE	BILL CYC.	S/C	DISTRICT	NEXT BILL	MISC. DATA	U of M	ACTUAL UNITS					
ASSIGNMENT SERIAL NO.		ASG.	TYPE	ST.	CTY.	FUND SYMBOL				ACRES/UNITS		RATE		
AMOUNT	ANV. DATE	EXP. DATE	BILL CYC.	S/C	DISTRICT	NEXT BILL	MISC. DATA	U of M	ACTUAL UNITS					
APPLY REMITTANCE					Remarks:									
ACTION	FUND SYMBOL		CTY.	AMOUNT										
FILING FEE														
RENTAL														
UNEARNED														
REFUND														
TOTAL														
AMOUNT DUE					BY: DATE:									
<input type="checkbox"/> Lease in Escrow? <input type="checkbox"/> KGS? <input type="checkbox"/> Auto Escalates? <input type="checkbox"/> Auto Renew?					FOR MMS USE ONLY									
Of Interest? Operating Rights? Operator Bond Filed?					BILLEE				FOREST REFUGE					
					NUMBER									
					OCS SECTION									
					CODE									

Stall
OR

UNITED STATES
DEPARTMENT OF THE INTERIOR
BUREAU OF LAND MANAGEMENT

RECEIPT AND ACCOUNTING ADVICE

NO. 100506298

Subject: MINING CLAIM (1) SMM/AZ APR 26 84 1 22 1 500
Applicant: WILLIAM L. SCOVEL
918 WEBER DR.
TEMPE, AZ 85281

Remitter: CASH
on computer 4-30-84 nlg

Assignor:

LEASE MANAGEMENT DATA										<input type="checkbox"/> NEW	<input type="checkbox"/> UPDATE	<input type="checkbox"/> PAYMENT
ORIGINAL SERIAL NO.		ASG.	TYPE	ST.	CTY.	FUND SYMBOL			ACRES/UNITS		RATE	
230203			SNOWFLAKE #5									
AMOUNT	ANV. DATE	EXP. DATE	BILL CYC.	S/C	DISTRICT	NEXT BILL	MISC. DATA	U of M	ACTUAL UNITS			
ASSIGNMENT SERIAL NO.		ASG.	TYPE	ST.	CTY.	FUND SYMBOL			ACRES/UNITS		RATE	
AMOUNT	ANV. DATE	EXP. DATE	BILL CYC.	S/C	DISTRICT	NEXT BILL	MISC. DATA	U of M	ACTUAL UNITS			
APPLY REMITTANCE					Remarks: BY: _____ DATE: _____							
ACTION	FUND SYMBOL		CTY.	AMOUNT								
FILING FEE												
RENTAL												
UNEARNED												
REFUND												
TOTAL												
AMOUNT DUE												
<input type="checkbox"/> Lease in Escrow? <input type="checkbox"/> KGS? <input type="checkbox"/> Auto Escalates? <input type="checkbox"/> Auto Renew?					FOR MMS USE ONLY							
Of Interest? Operating Rights? Operator Bond Filed?					BILLEE		FOREST REFUGE					
					NUMBER							
					OCS SECTION							
					CODE							

NOTICE!!

These documents have been scanned!

Do not place un-scanned documents beneath this notice!

Do not remove this notice from this file!

GPO Jacket No. 560-102
Print Order 61540
Rise Business Services, LLC
Job=AZ15 8/2/2019



Box Number= AZ15209



Claim Begin-End: AMC220903-AMC220903

2 Correspondence



AZ15209-7

AMC211542-AMC225655



United States Department of the Interior

BUREAU OF LAND MANAGEMENT

Arizona State Office
3707 N. 7th Street
P.O. Box 16563
Phoenix, Arizona 85011



IN REPLY REFER TO:

3800 (921) TR

January 12, 1995

Dear Mining Claimant:

On October 5, 1992, Public Law 102-381 was passed and regulations (enclosed) were approved on July 15, 1993. To maintain a mining claim or site under this law, claimants were required to pay a non-refundable rental fee in the amount of \$100 per claim/site or if qualified, submit a certification of exemption from payment of rental fees (small miners exemption) for both the 1993 and 1994 assessment years on or before August 31, 1993. This law was in effect for a 2-year period.

Our records show that on or before that date, you did file for an exemption for both years (1993 and in advance for 1994), and subsequently have filed each year by December 30, an affidavit of assessment work performed.

On August 10, 1993, Public Law 103-66 was passed and regulations (enclosed) were approved on August 30, 1994. This law approved a claim maintenance fee of \$100 per claim/site payable each year in advance for years 1994 through 1998. The law provided that in lieu of paying the maintenance fee, claimants could file for a maintenance fee payment waiver by August 31, 1994, for 1995. To qualify, all owners had to sign the form, have ten or less claims/sites in the United States, and perform assessment work for the current assessment year.

Many claimants did not file for a 1995 waiver, because by filing for an exemption from payment for both years 1993 and 1994 by August 31, 1993, they believed they were up-to-date for 1994. This was true for 1994, because the law required that the filing for 1994 was to be made in advance. The newest law, however, also required the filing of a waiver request to be made in advance for 1995, and for each year thereafter through 1998 by August 31 of each year.

Because the two laws overlapped one another, the regulations were written accordingly. Under 43 CFR §3833.1-7(a) Filing requirements for the maintenance fee waiver and other exceptions it states, "If no change in status has occurred, a small miner exemption certification previously filed for the assessment year ending at noon on September 1, 1994, under the Act of October 5, 1992 (Pub. L. 102-381, 106 Stat. 1374), and the pertinent regulations in effect on August 31, 1993, will be considered a proper certification filing for a waiver of payment of the maintenance fee due on August 31, 1994."

1995 WAIVER
ENTERED IN COMPUTER
1-10-95 - USING DATE
8-31-1993

This overlap of the laws was to your advantage for 1995. It will not occur again for the years 1996 through 1998. You will be required to file a maintenance fee payment waiver certification on or before August 31, 1995, in advance for 1996 and each year thereafter by August 31 for each up-coming year you desire a waiver from paying the maintenance fee.

It appears from the records of the Bureau of Land Management (BLM), that on August 31, 1994, you and all co-owners, if any, had ten or fewer mining claims in the United States, and that you have filed the necessary 1994 assessment work affidavit. Therefore, we have updated the computer record automatically with a 1995 waiver for the claims listed on the enclosed sheet.

Please verify your name and the associated mining claims on this list for its accuracy and notify us if there are any errors.

You must file an affidavit of labor for 1995 by December 30, 1995, covering the mining claims and a notice of intention to hold for any mill or tunnel sites, accompanied by \$5 for each claim or site.


If you desire a waiver for 1996, you must file a maintenance fee payment waiver certification form (copy enclosed) by August 31, 1995, and each subsequent year in advance for the next assessment year on or before August 31. If qualified, you must file an affidavit of assessment work covering the mining claims and a notice of intention to hold for any mill or tunnel site listed on the form, accompanied by \$5 for each claim or site on or before December 30.

In lieu of filing a waiver request followed by an affidavit of assessment work for mining claims or a notice of intention to hold for sites, you have the option of paying a \$100 maintenance fee for each claim or site on or before August 31 each year in advance, in lieu of assessment. However, once you file for a waiver and qualify, you are required to file an affidavit of assessment work to cover that waiver.

Please remember that if you locate new mining claims or sites, or acquire interests in additional mining claims or sites which brings your total to more than ten mining claims or sites in the United States, or if a co-owner owns more than ten claims or sites, your waiver will no longer qualify. You will be required to pay a maintenance fee of \$100 for each claim or site that you own.

If you have any questions concerning the above, please do not hesitate to write Tom Reitmeyer or Mary Hyde at the address above, or call them at (602) 650-0518.

Sincerely,

A handwritten signature in cursive script that reads "Mary Jo Yoas".

Mary Jo Yoas
Chief, Branch of Lands
and Minerals Operations

Enclosures

TED W. ABERHAM
NORMAN D. ABERHAM

A MC 304534 THROUGH A MC 304537 BABY 2 THROUGH 5

ALBERT R. ANGLIN
RAYMOND DOVER
WOODROW M. ANGLIN
WALLACE TUCKER
TIM MANNING

A MC 31973
 A MC 268520
 A MC 124303 THROUGH 124308

GOLDEN PEARL
 GOLDEN PEARL #2
 GOLDEN PEARL #3, #4, #5, #6, #7, #8

JAMES A. ASHPOLE
MARY C. ASHPOLE

A MC 322300 THROUGH A MC 322309 BLACK DIAMOND #1 THROUGH 10

WILLIAM G. BASHAW
MARGARET BASHAW
FRED BASHAW
LOIS HICKMAN
JOHN HICKMAN
MARJORIE ARCHULETA
ALBERT ARCHULETA
JO BASHAW

A MC 284709 THROUGH A MC 284714 GOLDEN QUEEN #1 THROUGH 6
 A MC 284717 THROUGH A MC 284718 GOLDEN QUEEN #9 THROUGH 10

GAYLEN D. BENNETT
BARBARA D. BENNETT

A MC 82173 THROUGH 82174 BENNETT NO 1, BENNETT NO 4

MELVIN R. BIGELOW
MINNIE F. BIGELOW

A MC 58068 THROUGH A MC 58070 JUBILATION #1 THROUGH #3

BRADSHAW INDUSTRIES INCORPORATED

A MC 247994 THROUGH A MC 247997 B & G #1 THROUGH 4

JOHN BRENNAN
KIYO OKUMOTO

A MC 31317 THROUGH A MC 31324 MARINE PLACER #1 THROUGH 8

TED BROCK
GAE BROCK

A MC 187830 THROUGH A MC 187839 LUCKY THIRTEEN #3 THROUGH 12

CLAUDE D. BROWN
BERTIE I. BROWN

A MC 51649 LION
 A MC 60528 THROUGH A MC 60529 COUGAR, COUGAR CUB
 A MC 192197 BOB CAT

MELBA CLASSEN
RICHARD NEUMAN
WILLIAM SCOVEL
ROBERT SCOVEL
CHERMA SCOVEL

A MC 101421 SNOWFLAKE #2
 A MC 214542 SNOWFLAKE #1
 A MC 308364 MONTAZUMA #1
 A MC 308366 MONTAZUMA #3

JAMES M. CORDOVA
PETE CORDOVA

A MC 196392 THROUGH A MC 196400 JPC #7 THROUGH 15
 A MC 207085 JPC #25

THOMAS G. CUMMINGS

A MC 12078 THROUGH A MC 12080 WHITE ROCK NO 1, 2, 3,
 A MC 12083 THROUGH A MC 12085 WHITE ROCK NO 11, 12, 13
 A MC 12088 THROUGH A MC 12090 WHITE ROCK NO 21, 22, 23.

JOHN L. DARU

A MC 119829 BADJER
 A MC 190878 THROUGH 190881 J & K D #23, #24, #25, #26

ALEXANDER P. FAGOTTI II

A MC 321826 THROUGH A MC 321830 CROWN LEE 20 THROUGH 24

ALEXANDER P. FAGOTTI
TOM TAYLOR

A MC 50221	CROWN LEE
A MC 319113 THROUGH A MC 319117	CROWN LEE 1 THROUGH 5
A MC 321211 THROUGH A MC 321212	CROWN LEE 8 THROUGH 9
A MC 321817 THROUGH A MC 321818	CROWN LEE 11 THROUGH 12

ARTHUR L. FAGOTTI

A MC 321821 THROUGH A MC 321825 CROWN LEE 15 THROUGH 19

LEW L. FAGOTTI

A MC 320630 THROUGH A MC320631	CROWN LEE 6 THROUGH 7
A MC 321816	CROWN LEE 10
A MC 321819 THROUGH A MC 321820	CROWN LEE 13 AND 14

THOMAS D. FREELAND
PATRICIA A. GONZALES

A MC 314432 THROUGH A MC 314434	SC #4 THROUGH 6
A MC 314856	SC #7
A MC 317832 THROUGH A MC 317834	SC #1, #2, #3

HENRY F. FROHNING

A MC 318429 THROUGH A MC 318432 PARK HERE #1 THROUGH #4

LEE HAMMONS

A MC 116560	SHEEP SPRING
A MC 132285 THROUGH 132288	PATRICIA, BETTY, JOYCE, RAINBOW

JOHN G. HOLLIS

A MC 244728 THROUGH A MC 244736 ENTRO #1 THROUGH 9

ERNA M. KRELL

A MC 315808 KPNL #3
 A MC 315812 THROUGH A MC 315814 KPNL #7, #8, #9

FRANK LAMPE

A MC 292610 THROUGH A MC 292611 BUCKHORN #1 AND 6
 A MC 296159 THROUGH A MC 296162 BUCKHORN #2, 3, 4, 5
 A MC 320603 BUCKHORN #7
 A MC 320605 BUCKHORN #9
 A MC 320608 THROUGH A MC 320609 BUCKHORN #12 AND 13

SHELDON L. LASKY
ANN LASKY

A MC 132982 GODFATHER III
 A MC 221064 LUCKY ANN
 A MC 221065 LUCKY ANN II

GORDON D. LEVIN
ELDORA A. LEVIN

A MC 71546 BLUE BIRD

LAWRENCE W. LILLY
EUGENE HESTER

A MC 285841 THROUGH A MC 285848 LAST HOPE MINE #1 THROUGH 8
 A MC 294602 THROUGH A MC 294603 LAST HOPE MINE #9 THROUGH 10

ROBERT LYONS
J. M. CHAMPIE
SARA CHAMPIE
GEORGE LUCKMAN

A MC 198965 THROUGH A MC 198968 NETTIE BROWN 1 & 2, 3 & 4, 9 AND 12

CHARLES E. MONTGOMERY

A MC 272948 THROUGH A MC 272955 MAG NO. 62C, 64C, 85C, 86C, 87C, 88C, 89C,
 91C

DAVID A. MORALEZ SR.
DAVID MORALEZ
ROBERT MORALEZ
TONY MORALEZ
LORETTA MORALEZ

A MC 320063
 A MC 320066

CHAUQUI #1
 CHAUQUI #4

PAJARITO MINING COMPANY INCORPORATED
SERGIO A. MADRIL JR.
ARMANDO V. MADRIL

A MC 87936
 A MC 93366
 A MC 100784
 A MC 104464
 A MC 104465
 A MC 104468
 A MC 104469
 A MC 104772
 A MC 104773
 A MC 104777

SUNSET #1
 MORNING GLORY
 WHITE OAK
 MORNING GLORY #9
 MORNING GLORY #10
 ST PATRICK #3
 ST PATRICK #4
 MORNING GLORY #11
 MORNING GLORY #12
 SUNSET #2

WAYNE PETERS

A MC 73137 THROUGH 73139

RENDEZVOUS, YELLOW JACKET, LAST CHANCE

GARY D. PETERSEN
CHRISTINE V. PETERSEN

A MC 66748
 A MC 66751 THROUGH A MC 66753

LEAD SILVER KING #12
 LEAD SILVER KING #15, 16, 17

FRANK ROE

A MC 12273 THROUGH A MC 12277

DEE #1 THROUGH 5

CHERI SAUNDERS
MICHAEL L. ANDERSON
LEMPI S. BAILEY

A MC 46020
 A MC 267617

JAY-R
 TWO BROTHERS

OPHELIA SCANDLIN

A MC 58174 THROUGH A MC 58177

BLACK DIAMOND, JIM MINE, RUBEY, BLUE FOX

WILLIAM SCOVEL
ROSE MARTINA MC 45202
A MC 45203
A MC 220903
A MC 45200SNOWFLAKE 1
SNOWFLAKE 3
SNOWFLAKE 5
HAPPYJACKGLORIA P. SOMMERERA MC 102390
A MC 126539
A MC 129526
A MC 219726 THROUGH 219730
A MC 238207 THROUGH 238208MANDALA 4
MANDALA 11
MANDALA 5
MANDALA 15, 16, 17, 18, 19
MANDALA 28, 29.JORGE SOMMERER
SCOTT SOMMERER

A MC 219731 THROUGH A MC 219738

MANDALA 20 THROUGH 27

MARILYN WOOD STEWART
MICHAEL RAY CAIN
JEREMY CAIN
CHERYL VALENZUELA
RICK VALENZUELA
RICK VALENZUELA JR
CASANDRA VALENZUELA
BETH ERICKISON JOHNSONA MC 262803 THROUGH A MC 262805
A MC 262807 THROUGH A MC 262809
A MC 288791 THROUGH A MC 288794MARY 1 THROUGH 3
MARY 5 THROUGH 7
MARILYN 1 THROUGH 4GERALD STUCKEY
CHARLEY FIELDS

A MC 262816 THROUGH A MC 262820

ARIZONA VICTORY #1 THROUGH 5

RUTH THOMPSON

A MC 119795 THROUGH A MC 119796	RAT #1 AND #2
A MC 216436	RAT #4
A MC 193906 THROUGH A MC 193907	RAT #5 AND #6
A MC 94494 THROUGH A MC 94495	THOMAS B #1, #2
A MC 299317	THOMAS B #3
A MC 27353 THROUGH A MC 27354	RED TWISTER #1 AND #2

REYMUNDO P. VELASCO
DEBRA A. VELASCO

A MC 66737 THROUGH A MC 66743	LEAD SILVER KING #1 THROUGH #7.
-------------------------------	---------------------------------

VIRGINIA M. VELASCO

A MC 288233 THROUGH A MC 288235	DSM #1 THROUGH 3
A MC 66773 THROUGH A MC 66776	VIRGINIA 1 THROUGH 4

MARION E. WALDORF
JUNE E. WALDORF

A MC 297766	CRISTAL I
-------------	-----------

STANLEY H. WALL
ALMA SNYDER

A MC 301489 THROUGH A MC 301492	FIRE AGATE, EAST AGATE, WEST AGATE, FAR WEST
A MC 321970	SE 12

LELAND WEEKS
STANCIL COUCH

A MC 274936 THROUGH A MC 274939	JULIAN #1 THROUGH 4
A MC 274944 THROUGH A MC 274945	EASTERN STAR #1 THROUGH 2
A MC 317074	JULIAN

O. B. WILLIS, INC.

A MC 213004
A MC 213007 THROUGH A MC 213013
A MC 213015

OBW FRY I
OBW FRY IV, V, VI, VII, VIII, IV, AND 10
OBW FRY 14.

RON WYDA
MEL ROBINSON

A MC 326595

THREE R

NOTICE!!

These documents have been scanned!

Do not place un-scanned documents beneath this notice!

Do not remove this notice from this file!

GPO Jacket No. 560-102
Print Order 61540
Rise Business Services, LLC
Job=AZ15 8/2/2019



Box Number= AZ15209



Claim Begin-End: AMC220903-AMC220903

3 Transfers



AZ15209-7

AMC211542-AMC225655

45200
220903

Prepared by:)
John Martin)
4001 N Tyndall Ave Tucson, Az. 85719)
After recording return to:)
Cherma Scovel)
HC 30 Box 187 Concho, AZ 85924)
Send tax statements to:)
Cherma Scovel)
HC 30 Box 187 Concho, AZ 85924)

Above this line reserved for official use only

Quitclaim Deed


KNOW ALL MEN BY THESE PRESENTS THAT:

On June 4, 2016, Rose Marie Martin, not married, of 4001 N Tyndall Ave Tucson, AZ. 85719, (the "Grantor"), for and in consideration of the sum of \$1.00, and other good and valuable consideration, the receipt of which is hereby acknowledged, does hereby remise, release and quitclaim to Cherma Scovel, not married, of HC30 Box 187 Concho, AZ. 85924, (the "Grantee"), all of the following lands and property, together with all improvements located on the property in the County of Maricopa, State of Arizona:

Snow Flake #1 Mining Claim AMC# 45202; Snow Flake #3 Mining Claim AMC # 45203; Snow Flake #5 Mining Claim AMC # 220903; Happy Jack Mining Claim AMC # 45200.

Tax Parcel #: _____

Prior instrument reference: Book _____, Page _____,
Document No. Cave Creek Mining District, of the Recorder of Maricopa, Arizona.



2016 JUL 21 A 9 57

NO. OF CLAIMS of 3 4
AMOUNT
RECEIPT NO. 361121
INIT. ES
** BLM-ASO**

The above premises are subject to all easements, rights-of-way, protective covenants and mineral reservations of record, if any.

TO HAVE AND TO HOLD the property unto the Grantee and the Grantee's heirs and assigns forever, with all appurtenances belonging on the property.

Taxes for tax year 2016 will be paid by the Grantee.

IN WITNESS WHEREOF the Grantor has executed this quitclaim deed on the day and year above.

Signed in the presence of:

[Signature]
Signature

Rose Marie Martin
Rose Marie Martin

Isabel Galaz, Notary Public
Name

RECEIVED
JUL 21 A 9:57
2016

Grantor Acknowledgement


STATE OF ARIZONA

COUNTY OF Pima

On this 4th day of June, 2016, before me, Isabel Galaz, a notary public in and for the State of Arizona, Rose Marie Martin, known to me or proven on the basis of satisfactory evidence to be the Grantor, acknowledged this Quitclaim Deed to be a free and voluntary act of the Grantor with all requisite lawful authority.

Witness my hand and official seal.

Isabel Galaz (SEAL)
Notary Public for the State of Arizona



County of Pima

My commission expires: Nov 23, 2019

RECEIVED
JUN 21 9:57
COUNTY OF PIMA

United States Department of the Interior
Bureau of Land Management
DIV OF LANDS, MINRLS & ENERGY
ONE N CENTRAL AVE
PHOENIX, AZ 85004 -4427
Phone: 602-417-9200

Receipt

No: 3611121

Transaction #: 3714638**Date of Transaction:** 07/21/2016**CUSTOMER:**

ROSE M MARTIN
4001 N TYNDALL AVE
TUCSON, AZ 85719-1019 US

LINE #	QTY	DESCRIPTION	REMARKS	UNIT PRICE	TOTAL
1	1.00	LOCATABLE MINERALS / MINING CLAIMS- NOT NEW-UNADJUD, ONE AUTH NO. ONLY / MINING CLAIM MONEY RECEIVED CASES: AMC45202/\$40.00	TRF (4)	- n/a -	40.00
2	1.00	LOCATABLE MINERALS / MINING CLAIMS- NOT NEW-UNADJUD, ONE AUTH NO. ONLY / MINING CLAIM MONEY RECEIVED CASES: AMC45202/\$40.00	2016 POL & 2017 WAIV (4)	- n/a -	40.00
TOTAL:					\$80.00

PAYMENT INFORMATION

1	AMOUNT:	80.00	POSTMARKED:	N/A
	TYPE:	CASH	RECEIVED:	07/21/2016
	NAME:	SCOVEL, CHERMA HC30 BOX 187 CONCHO AZ 85924		

REMARKS

This receipt was generated by the automated BLM Collections and Billing System and is a paper representation of a portion of the official electronic record contained therein.



The Porter Law Offices, P.C.

1052 E. Deuce of Clubs, Show Low, Arizona 85901
G. Terris Porter, Attorney

May 31, 2006

Telephone 928-537-2917
Facsimile 928-537-2181
E-mail porterlaw@frontiernet.net

U.S. Department of the Interior
Bureau of Land Management
Bureau Information Collection Clearance Officer
Mail Stop 401 LS
1849 C Street, NW
Washington, D.C. 20240

Dear Bureau of Land Management:

We represent Cherma Scovel. We are enclosing a maintenance fee waiver certification for mining claims which were the community property of William L. Scovel and Cherma Scovel during his life (as to a $\frac{1}{2}$ interest) and Rose M. Martin (as to a $\frac{1}{2}$ interest), although you may show only the names of William L. Scovel and Rose M. Martin on your records.

I am enclosing a death certificate for William L. Scovel.


Pursuant to A.R.S. § 14-3101, my client, Cherma Scovel, the surviving spouse of William L. Scovel, is the legal successor of his interest in these mining claims.

We are in the process of filing and recording a real estate affidavit in lieu of probate with the Maricopa County Recorder's office which will show her succession to his interest of record.

In the mean time, if there is anything further you need to adjust your records and accept the enclosed maintenance fee waiver and other filings, please let us know.

Yours very truly,

THE PORTER LAW OFFICES, P.C.


G. Terris Porter
For the firm

GTP/jh
Encl.
cc: Client

RECEIVED
B.L.M. AZ STATE OFFICE
2006 JUN 14 A 10: 11
PHOENIX, ARIZONA

ENTERED INTO COMPUTER

Death certificate provided, reviewed, & destroyed AB

5/8/07 AB

Amc 220903
Amc 45200



The Porter Law Offices, P.C.

1052 E. Deuce of Clubs, Show Low, Arizona 85901

G. Terris Porter, Attorney

April 15, 2007

Telephone 928-537-2917

Facsimile 928-537-2181

E-mail porterlaw@frontiernet.net

VIA UPS OVERNIGHT MAIL

Ms. Amy Buda
Bureau of Land Management
One North Central Ave., Suite 800
Phoenix, AZ 85004

Dear Bureau of Land Management:

We represent Cherma Scovel.


Per your conversation with my assistant, we are enclosing a certified copy of an Affidavit Pursuant to A.R.S. § 14-3971(E) along with your transfer fee in the amount of \$40.00.

If you require anything further, please advise immediately.

Thank you for your assistance.

Yours very truly,

THE PORTER LAW OFFICES, P.C.


G. Terris Porter
For the firm

GTP/jh
Encl.
cc: Client

RECEIVED
B.L.M. AZ STATE OFFICE
2007 APR 24 P 3:44
PHOENIX, ARIZONA

1 **The Porter Law Offices, P.C.**

2 1052 EAST DEUCE OF CLUBS
3 SHOW LOW, ARIZONA 85901
4 TELEPHONE: (928) 537-2917

APACHE CO. SUPERIOR COURT
FILED

NO. _____ DOCKETED ☐

APR 04 2007

AT _____ O'CLOCK _____ M.
SUE HALL, CLERK
DEPUTY

5 Attorneys for TERRIS PORTER --003493

6
7 IN THE SUPERIOR COURT OF THE STATE OF ARIZONA
8
9 IN AND FOR THE COUNTY OF APACHE

10 In re the Estate of)
11)
12 WILLIAM L. SCOVEL,)
13)
14)
15)
16)

Case No. **PB2007039**
AFFIDAVIT PURSUANT TO
A.R.S. SECTION 14-3971(E)

14 STATE OF ARIZONA)
15) ss.
16 COUNTY OF NAVAJO)

17 The undersigned Affiant being first duly sworn, deposes
18 and says:

19 1. Six months have elapsed since the date of the above
20 captioned decedent.

22 2. At the time of death decedent was domiciled in Concho,
23 Apache County, Arizona.

24 3. The undersigned is a person claiming as successor to
25 the decedent's interest in real property.

26 4. Decedent died owning an interest in the following real
27
28

property: See Exhibit A attached hereto.

5. The nature of the decedent's interest in the above described real property was as follows: 1/2 community interest.

6. The value of all real property in the decedent's estate located in the State of Arizona, less liens and encumbrances against said real property, as of the date of decedent's death, does not exceed \$30,000.00.

7. The value of the decedent's property stated in paragraph 5 above, is determined from the full cash value of the property as shown on the Assessment Rolls for the year in which decedent died (if the decedent's interest was a debt secured by a lien on real property, the value has been determined by the unpaid principal balance due on the debt as of the date of decedent's death).

8. Six months have elapsed since the date of decedent's death as shown by a certificate attached to this affidavit.

9. No application or petition for appointment of a personal representative is pending or has been granted in any jurisdiction.

10. Funeral expenses, expenses of last illness, and all unsecured debts of the decedent have been paid.

11. The person or persons signing this affidavit are entitled to the real property described herein by reason of the

allowance in lieu of homestead and exempt property by intestate succession as sole heir or heirs, or by devise under a valid Last Will and Testament of the decedent, the original of which is attached to this affidavit or has been probated.

12. No other person has a right to the interest of decedent in the above described property.

13. No federal or Arizona state taxes are due on the decedent's Estate.

14. The person or persons signing this Affidavit affirm that all statements in this Affidavit are true and material and further acknowledge that any false statement may subject the person or persons signing this Affidavit to penalties relating to perjury and subordination of perjury.

DATED: March 1, 2007

Cherma D. Scovel
Cherma D. Scovel

STATE OF ARIZONA)
) ss.
COUNTY OF NAVAJO)

Subscribed and sworn to before me by CHERMA D. SCOVEL this date: March 1, 2007.

Jeannine M. Holloway
Notary Public

My Commission Expires:

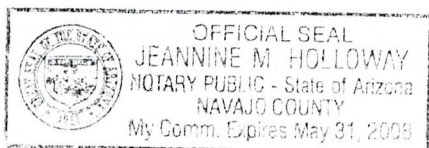


EXHIBIT A

Parcel 1:

Lot 2520 of PARK SHOW LOW UNIT 6, according to plat of record in the Office of the County Recorder, Apache County, Arizona, recorded in Book 5 of Plats, page 23.

EXCEPT an undivided one-half interest in all oil, gas and mineral rights as reserved in Book 40 of Official Records pages 586-587.

Parcel 2:

Lot 2519 of PARK SHOW LOW UNIT 6, according to plat of record in the office of the County Recorder of Apache County, Arizona, recorded in Book 5 of Maps, page 23.

EXCEPT an undivided one-half interest in all oil, gas and minerals as reserved in instrument recorded in Docket 40, page 586.

Mining Claims:

<u>Claim or Site Name</u>	<u>BLM Recordation Serial Number</u>
Snowflake #1	AMC #45202
Snowflake #3	AMC #45203
Snowflake #5	AMC #22903
Happy Jack	AMC #45200

AFFIDAVIT OF PROPERTY VALUE

SEE REVERSE SIDE FOR APPLICABLE STATUTES AND EXEMPTIONS

This form has been approved by the Arizona Department of Revenue pursuant to A.R.S. § 11-1133

1. ASSESSOR'S PARCEL NUMBER(S) (primary parcel number):

(a) 107 34 422
BOOK MAP PARCEL SPLIT

Does this sale include any parcels that are being split/divided?

Check one: Yes ☒ No ☐

(b) How many parcel numbers, other than the primary parcel number, are included in this sale? _____

List the additional parcel numbers (up to 4) below.

(c) 107-34-421 (e) _____

(d) _____ (f) _____

2. SELLER'S NAME AND ADDRESS:

Estate of William Scorel
HC 30 Box 187
Concho, AZ 85924

3. BUYER'S NAME AND ADDRESS:

Cherma Scorel
HC 30 Box 187
Concho AZ 85924

Buyer and Seller related? Yes ☒ No ☐
If yes, state relationship: Surviving Spouse

4. ADDRESS OF PROPERTY:

Lots 2519 + 2520
Park Show Low Unit 6

5. MAIL TAX BILL TO:

Cherma Scorel
HC 30 Box 187
Concho AZ 85924

6. TYPE/USE OF PROPERTY AT TIME OF SALE (check one):

- a. ☐ Vacant Land f. ☐ Commercial/Industrial
b. ☒ Single Family Residence other than Mobile Home g. ☐ Agricultural
c. ☐ Condo./Townhouse h. ☐ Mobile Home
d. ☐ 2-4 Plex i. ☐ Other Use, Specify: _____
e. ☐ Apartment Building

7. RESIDENTIAL BUYER'S USE:

Answer if you checked b, c, d, or h above (check one):

See reverse side for definition of a "family member."

☒ To be occupied by owner or "family member." ☐ To be rented to someone other than "family member."

8. PARTY COMPLETING AFFIDAVIT (Name, Address, Phone):

Cherma Scorel
HC 30 Box 187
Concho AZ 85924 Phone (928) 532-8385

9. FOR OFFICIAL USE ONLY (buyer and seller leave blank)

(a) County of Recordation: _____

(b) Docket & Page Number: _____

(c) Fee/Recording Number: _____

(d) Date of Recording: _____

Assessor/DOR Validation Codes:

(e) Assessor _____ (f) DOR _____

Use Code: _____

10. TYPE OF DEED OR INSTRUMENT (check one):

- a. ☐ Warranty Deed d. ☐ Contract or Agreement
b. ☐ Special Warranty Deed e. ☐ Quit Claim Deed
c. ☐ Joint Tenancy Deed f. ☐ Other

11. TOTAL SALE PRICE: \$ NA

12. PERSONAL PROPERTY (see reverse for definition):

Did the sale include any personal property that has a value greater than 5% of the sale price?

(a) Yes ☐ No ☒ If yes, briefly describe: _____

Approximate Value: (b) \$ _____

13. DATE OF SALE: _____

Month Year

NOTE: This is the date of the contract of sale. If you are recording title in fulfillment of a previously recorded contract, you need not complete this affidavit (see A.1. on reverse).

14. DOWN PAYMENT (cash, etc.): \$ _____

15. METHOD OF FINANCING:

- a. ☐ All Cash (Paid in full) e. ☐ New loan(s) from financial institution
b. ☐ Exchange or trade (1) ☐ Conventional (2) ☐ VA (3) ☐ FHA
c. ☐ Assumption of existing loan(s) f. ☐ Other, explain _____
d. ☐ New loan from seller (Seller Carryback)

16. PARTIAL INTERESTS: Is only a partial ownership interest being transferred?

For example: 1/4 (.25) or 1/2 (.50). Yes ☐ No ☒

If yes, explain: _____

17. ADDITIONAL INFORMATION (check all that apply):

- a. ☐ Affixed Mobile Home b. ☐ Other: _____
Number of Units: _____ (Apartment, Motel, Mobile Home Park)

18. LEGAL DESCRIPTION (attach copy if necessary):

THE UNDERSIGNED BEING DULY SWORN, ON OATH, SAYS THAT THE FOREGOING INFORMATION IS A TRUE AND CORRECT STATEMENT OF THE FACTS PERTAINING TO THE TRANSFER OF THE ABOVE DESCRIBED PROPERTY.

Cherma D. Scorel
Signature of Seller/Agent

JEANNINE M. HOLLOWAY
NOTARY PUBLIC - State of Arizona
NAVAJO COUNTY
My Comm. Expires May 31, 2008

Cherma D. Scorel
Signature of Buyer/Agent

State of Arizona, County of Navajo

State of Arizona, County of Navajo

Subscribed and sworn to before me on this

1 day of March 2007

Notary Public Jeannine M. Holloway

Notary Expiration Date 5-31-08

Subscribed and sworn to before me on this

1 day of March 2007

Notary Public Jeannine M. Holloway

Notary Expiration Date 5-31-08

United States Department of the Interior

Bureau of Land Management
BUSINESS & SUPPORT SVCS DIV
ONE N CENTRAL AVE SUITE 800
PHOENIX, AZ 85004 -4427
Phone: (602) 417-9200

Receipt

No:

1479973

Transaction #: 1529566

Date of Transaction: 04/25/2007

CUSTOMER: CHERMA SCOREL
HC 30 BOX 187
CONCHO, AZ 85924

LINE #	QTY	DESCRIPTION	REMARKS	UNIT PRICE	TOTAL
1	1.00	LOCATABLE MINERALS / MINING CLAIMS-NOT NEW-UNADJUD, ONE AUTH NO. ONLY / MINING CLAIM MONEY RECEIVED (455) CASES: AMC45202/\$40.00	TRF (4)	- n/a -	40.00
TOTAL:					\$40.00

PAYMENT INFORMATION				
1	AMOUNT:	\$40.00	POSTMARKED:	4/21/07 0:00
	TYPE:	CHECK	RECEIVED:	04/24/2007
	CHECK NO:	13984		
	NAME:	PORTER LAW OFFICES HC 30 BOX 187 CONCHO AZ 85924		

REMARKS

This receipt was generated by the automated BLM Collections and Billing System and is a paper representation of a portion of the official electronic record contained therein.

45200
101421
214542
220903

STATE OF _____	} ss.	I hereby certify that the within instrument was filed for record in _____ County, State of _____	No. _____
COUNTY OF _____			Book _____ Page _____
Witness my hand and Official Seal.			Date: _____
Indexed _____	Paged _____	Blotted _____	Request of: _____
County Recorder _____			
By _____ Deputy _____			Fee: _____

When recorded, mail to:

QUITCLAIM DEED

KNOW ALL MEN BY THESE PRESENTS:

That I (we), ROBERT R SHAW,
the undersigned, for the consideration of Ten Dollars, and other valuable considerations, do hereby release, remise, and forever quitclaim unto BILL MARTIN AND BILL SCOVEL

all right, title and interest in that certain property situated in MARICOPA County,
State of ARIZONA, and described as follows:

ALL SNOWFLAKE AND HAPPYJACK MINNING
CHAMS.

RECEIVED
B.L.M. AZ STATE OFFICE
SEP 06 1985
7:45 A.M.
PHOENIX, ARIZONA

on computer 9/10/85 day

Dated 1-25-85 Robert R Shaw

ACKNOWLEDGMENT

State of Arizona)
County of Maricopa) ss.
This Quitclaim Deed was acknowledged before me, the undersigned Notary Public, this 25 day of January, 19 85, by Robert R Shaw

Betty Jane Smith
Notary Public

My Commission Expires: My Commission Expires July 9, 1987

April 5, 1988

To whom It May Concern

I would like to have **William M. Martin** name removed from Miss Fiske and my name Rose Marie Martin put on. William Martin expired Aug 19, 1987.

Snowflake Zinnia

Snowflake #1. AMC 45202

Snowflake plain #1. ^{AMC} 214542

Snowflake plain #2 101421

Happy Jack AMC 45200

Snowflake #3 AMC 45203

Snowflake #4 AMC 45204

Snowflake #5 AMC 220903

Happy Jack Mill Sale AMC 45201

RECEIVED
B.L.M. AZ STATE OFFICE

APR 8 2 54 PM '88

PHOENIX, ARIZONA

Rose Marie Martin
4001 N. Tyndall
Tucson, Az. 85719
887-3151

5/2/88 cd
ENTERED IN COMPUTER

NOTICE!!

These documents have been scanned!

Do not place un-scanned documents beneath this notice!

Do not remove this notice from this file!

GPO Jacket No. 560-102
Print Order 61540
Rise Business Services, LLC
Job=AZ15 8/2/2019



Box Number= AZ15209



Claim Begin-End: AMC220903-AMC220903

4 Annual Filings



AZ15209-7

AMC211542-AMC225655

UNITED STATES
DEPARTMENT OF THE INTERIOR
BUREAU OF LAND MANAGEMENT

MAINTENANCE FEE WAIVER CERTIFICATION

SEE INSTRUCTIONS ON PAGE 2

36
HMA

45200
220903

FORM APPROVED
OMB NO. 1004-0114
Expires: January 31, 2020

1. This small miner waiver is filed for the assessment year beginning on September 1, 2019 and ending on September 1, 2020.
2. The undersigned and all related parties owned ten or fewer mining claims, mill, or tunnel sites located and maintained on Federal lands in the United States of America on September 1, 2019.
3. The undersigned have performed the assessment work required by law for each mining claim listed prior to filing this waiver and understand that by filing this form, the undersigned must file an affidavit of assessment work with the Bureau of Land Management (BLM) by the December 30th following the filing of this waiver.
4. The undersigned understand that if the assessment work obligation has not yet come due under 30 U.S.C. 28 (for those claims in their first assessment year only), a notice of intent to hold reciting this condition must be recorded by the December 30th following the filing of this waiver.
5. The undersigned understand that mill and tunnel sites may also be listed on this waiver and be waived from payment of the maintenance fee, and that a notice of intent to hold for these sites is required to be filed with the BLM by the December 30th following the filing of this waiver.
6. The undersigned understand and acknowledge that pursuant to 43 U.S.C. 1212 and 18 U.S.C. 1001, the filing or recording of a false, fictitious, or fraudulent document with the BLM may result in a fine of up to \$250,000, a prison term not to exceed five years, or both.
7. The mining claims, mill or tunnel sites for which this waiver from payment of the maintenance fees is requested are:

CLAIM OR SITE NAME	BLM RECORDATION SERIAL NUMBER
1. Snow Flake #1	AMC # 45202
2. Snow Flake #3	AMC # 45203
3. Snow Flake #5	AMC # 220903
4. Happy Jack	AMC # 45200
5.	
6.	
7.	
8.	
9.	
10.	

The owner(s) (claimants) of the above mining claims and sites are:

Cherma D. Scovel

(Owner's Name - Please Print)

HC 30 Box 187

(Owner's Mailing Address)

Cherma D. Scovel

(Owner's Signature)

Concho

(City)

AZ 85924

(State)

(Zip Code)

(Owner's Name - Please Print)

(Owner's Mailing Address)

(Owner's Name - Please Print)

(Owner's Mailing Address)

(Owner's Name - Please Print)

(Owner's Mailing Address)

(Owner's Signature)

(City)

(Owner's Signature)

(City)

(Owner's Signature)

(City)

(State)

(State)

(State)

(Zip Code)

(Zip Code)

(Zip Code)

(Continued on page 2)

ENTERED
SEP 12 2019

BY:

[Signature]

4461197

[Signature]

RECEIVED
MAY 23 10:31 AM
PHOENIX ARIZONA
BLM STATE OFFICE

UNITED STATES
DEPARTMENT OF THE INTERIOR
BUREAU OF LAND MANAGEMENT

39

45200
220903

MAINTENANCE FEE WAIVER CERTIFICATION

FORM APPROVED
OMB NO. 1004-0114
Expires: January 31, 2020

SEE INSTRUCTIONS ON PAGE 2

2018

2019

1. This small miner waiver is filed for the assessment year beginning on September 1, 2017 and ending on September 1, 2018.
2. The undersigned and all related parties owned ten or fewer mining claims, mill, or tunnel sites located and maintained on Federal lands in the United States of America on September 1, 2017 2018.
3. The undersigned have performed the assessment work required by law for each mining claim listed prior to filing this waiver and understand that by filing this form, the undersigned must file an affidavit of assessment work with the Bureau of Land Management (BLM) by the December 30th following the filing of this waiver.
4. The undersigned understand that if the assessment work obligation has not yet come due under 30 U.S.C. 28 (for those claims in their first assessment year only), a notice of intent to hold reciting this condition must be recorded by the December 30th following the filing of this waiver.
5. The undersigned understand that mill and tunnel sites may also be listed on this waiver and be waived from payment of the maintenance fee, and that a notice of intent to hold for these sites is required to be filed with the BLM by the December 30th following the filing of this waiver.
6. The undersigned understand and acknowledge that pursuant to 43 U.S.C. 1212 and 18 U.S.C. 1001, the filing or recording of a false, fictitious, or fraudulent document with the BLM may result in a fine of up to \$250,000, a prison term not to exceed five years, or both.
7. The mining claims, mill or tunnel sites for which this waiver from payment of the maintenance fees is requested are:

CLAIM OR SITE NAME	BLM RECORDATION SERIAL NUMBER
1. Snow Flake #1	AMC # 45202
2. Snow Flake #3	AMC # 45203
3. Snow Flake #5	AMC # 220903
4. Happy Jack	AMC # 45200
5.	
6.	
7.	
8.	
9.	
10.	

The owner(s) (claimants) of the above mining claims and sites are:

Cherma D. Seovel
(Owner's Name - Please Print)
HC 30 Box 187
(Owner's Mailing Address)

Cherma D. Seovel
(Owner's Signature)
Concho AZ 85924
(City) (State) (Zip Code)

(Owner's Name - Please Print)

(Owner's Mailing Address)

(Owner's Signature)

(City) (State) (Zip Code)

(Owner's Name - Please Print)

(Owner's Mailing Address)

(Owner's Signature)

(City) (State) (Zip Code)

(Owner's Name - Please Print)

(Owner's Mailing Address)

(Owner's Signature)

(City) (State) (Zip Code)

(Continued on page 2)

2018 APR 25 P 4:32

RECEIVED
STATE OFFICE

483
ENTERED
SEP 07 2018
BY: DM


WHL

(Owner's Name - Please Print)	(Owner's Signature)		
(Owner's Mailing Address)	(City)	(State)	(Zip Code)
(Owner's Name - Please Print)	(Owner's Signature)		
(Owner's Mailing Address)	(City)	(State)	(Zip Code)
(Owner's Name - Please Print)	(Owner's Signature)		
(Owner's Mailing Address)	(City)	(State)	(Zip Code)
(Owner's Name - Please Print)	(Owner's Signature)		
(Owner's Mailing Address)	(City)	(State)	(Zip Code)

18 U.S.C. 1001 and 43 U.S.C. 1212 make it a crime for any person knowingly and willfully to make to any department or agency of the United States any false, fictitious or fraudulent statements or representations as to any matter within its jurisdiction.

INSTRUCTIONS

1. This certification is made under the provisions of 43 U.S.C. § 1744 and 30 U.S.C. §28-28k and the regulations thereunder (43 CFR Part 3830).
2. The claimant(s) must fill in the dates in paragraph 1 for the beginning and ending of the assessment year for which this waiver is sought.
3. The claimant(s) must fill in the date in paragraph 2 for the beginning of the assessment year for which this waiver is sought.
4. All claim and site names and BLM serial numbers must be listed for the mining claims, mill sites, and tunnel sites for which the waiver is sought.
5. All owners of the mining claims, mill sites, and tunnel sites and their addresses must be given.
6. This waiver form must be signed by all the claimants or their designated agent, in original form. If an agent is designated, a notarized designation of agent, signed by all of the claimants with proper address given, must be submitted with this waiver.
7. This form must be filed no later than September 1st for the upcoming assessment year in the BLM State Office where the mining claims or sites are recorded, or the waiver cannot be granted by the BLM. (Example: To obtain a waiver for the assessment year 2012, which begins on September 1, 2011, you must qualify for and file for a waiver no later than September 1, 2011, in the proper BLM State Office.)
8. For all mining claims which require assessment work, you must record an affidavit of labor on or before the December 30th immediately following the filing of this waiver. For all other mining claims or sites waived, you must record a notice of intent to hold on or before the December 30th immediately following the filing of this waiver.
9. Mill and tunnel sites may also be listed on this waiver and be waived from payment of the maintenance fee. A notice of intent to hold for these sites is required to be filed by the December 30th following the filing of this waiver.



When Recorded Return Document to:

45200

220903

☐ Check here if this is a change of address.

Telephone: _____

E-mail address: _____

AFFIDAVIT OF PERFORMANCE OF ANNUAL WORK

1. State of Arizona, County of Maricopa ss:

2. I (Name) Cherma D. Seavel

3. Reside at (Address) 4130 Box 187

City Couche County Apache

State AZ Zip 85924 being duly sworn, depose and say that I am a citizen of the United States, more than eighteen years of age, and that all of the facts set forth in this affidavit, subject to the provisions and penalties of 18 U.S.C. 1001 pertaining to the filing of false, fictitious, or fraudulent statements with the United States, are true and correct according to the best of my knowledge, information and belief.

4. Owner's name and address (if not shown in Items 1-3 above): _____

5. That I am personally acquainted with the mining claim(s). The work and improvements were made by and at the expense of the owner(s) of said claim(s). Said contiguous group of claims, listed on this document, are situated in the

(optional) Mining District: Maricopa County, Arizona.

Line No.	AMC NUMBER	CLAIM/SITE NAME	COUNTY RECORDER DATA (If available)	TWP	RNG	SEC
1	45202	SnowFlake #1	84-361172	T7N	R5E	34
2	45203	SnowFlake #3	RT 13913	T7N	R5E	34
3	220903	SnowFlake #5	84-159671	T7N	R5E	34
4	45200	Happy Jack	13943 PP1522	T7N	R5E	34
5						
6						

Form: MCF108
Revised July 2014
Page 1 of 2

ENTERED
APR 26 2018
BY: Ram

RECEIVED 2018 APR 25 P 1:32 PHOENIX, ARIZONA BLM Date Stamp
--

7		Happy Jack	Tunnel Entrance & Trenching Roadwork	300.00 150.00		
8		Snowflake #1	Trenching Roadwork	500.00 200.00		
9		Snowflake #3	Trenching Roadwork	1,600.00 200.00		
10		Snowflake #5	Trenching	500.00		

6. That between the dates starting at 12 o'clock noon on September 1, 20 18 and ending at 12 o'clock noon on September 1, 20 18 at least \$ 2,050.00 dollars worth of work and improvements were done and performed upon said claim(s) or upon one or more of a contiguous group of claims for the benefit of all, wholly or partly outside of a contiguous group of claims for the benefit of all, not including the location work.

7. That the following persons were employed to perform the work and improvements described herein: _____

Ben Scovel, Mary Scovel, John Scovel, Mark Boissoneau ^{Earl Supple}

8. That the work and improvements performed were: Done by all these people.

9. Dated: 4-25-18 Signature: Cherma D. Scovel

SUBSCRIBED AND SWORN TO before me, a Notary Public, this 25 day of April 20 18.

By: Cherma Dorothy Scovel

Notary Public [Signature]

My Commission Expires 10-01-18

Bureau of Land Management
Arizona State Office
www.blm.gov/az

No. of Claims: 4 x \$10 = 40.00
Check No.: cash Init. CS
Receipt No.: 4146377
For BLM Use Only

Form: MCF108
Revised July 2014
Page 2 of 2

This form is available from the Arizona Geological Survey and may be reproduced.

United States Department of the Interior
Bureau of Land Management
DIV OF LANDS, MINRLS & ENERGY
ONE N CENTRAL AVE
PHOENIX, AZ 85004 -4427
Phone: 602-417-9200

Receipt

No: 4146377

Transaction #: 4260308	
Date of Transaction: 04/25/2018	
CUSTOMER:	
	CHERMA SCOVEL HC 30 BOX 187 CONCHO, AZ 85924-9704 US

LINE #	QTY	DESCRIPTION	REMARKS	UNIT PRICE	TOTAL
1	1.00	LOCATABLE MINERALS./ MINING CLAIMS- NOT NEW-UNADJUD, ONE AUTH NO. ONLY / MINING CLAIM MONEY RECEIVED CASES: AMC45202/\$40.00	2018 POL &2019 WAIVER (4)	- n/a -	40.00
TOTAL:					\$40.00

PAYMENT INFORMATION				
1	AMOUNT:	40.00	POSTMARKED:	N/A
	TYPE:	CASH	RECEIVED:	04/25/2018
	NAME:	SCOVEL, CHERMA HC 30 BOX 187 CONCHO AZ 85924-9704 US		

REMARKS

This receipt was generated by the automated BLM Collections and Billing System and is a paper representation of a portion of the official electronic record contained therein.

UNITED STATES
DEPARTMENT OF THE INTERIOR
BUREAU OF LAND MANAGEMENT
MAINTENANCE FEE WAIVER CERTIFICATION

55

88

45200
220903
FORM APPROVED
OMB NO. 1004-0114
Expires: October 31, 2016

SEE INSTRUCTIONS ON PAGE 2

1. This small miner waiver is filed for the assessment year beginning on September 1, 2017 and ending on September 1, 2018.
2. The undersigned and all related parties owned ten or fewer mining claims, mill, or tunnel sites located and maintained on Federal lands in the United States of America on September 1, 2017.
3. The undersigned have performed the assessment work required by law for each mining claim listed prior to filing this waiver and understand that by filing this form, the undersigned must file an affidavit of assessment work with the Bureau of Land Management (BLM) by the December 30th following the filing of this waiver.
4. The undersigned understand that if the assessment work obligation has not yet come due under 30 U.S.C. 28 (for those claims in their first assessment year only), a notice of intent to hold reciting this condition must be recorded by the December 30th following the filing of this waiver.
5. The undersigned understand that mill and tunnel sites may also be listed on this waiver and be waived from payment of the maintenance fee, and that a notice of intent to hold for these sites is required to be filed with the BLM by the December 30th following the filing of this waiver.
6. The undersigned understand and acknowledge that pursuant to 43 U.S.C. 1212 and 18 U.S.C. 1001, the filing or recording of a false, fictitious, or fraudulent document with the BLM may result in a fine of up to \$250,000, a prison term not to exceed five years, or both.
7. The mining claims, mill or tunnel sites for which this waiver from payment of the maintenance fees is requested are:

CLAIM OR SITE NAME	BLM RECORDATION SERIAL NUMBER
1. Snow Flake #1 ✓	AMC # 45202
2. Snow Flake #3	AMC # 45203
3. Snow Flake #5	AMC # 45203 220903
4. Happy Jack	AMC # 45200
5.	
6.	
7.	
8.	
9.	
10.	

The owner(s) (claimants) of the above mining claims and sites are:

Cherna D. Scovel
(Owner's Name - Please Print)
HC30 Box 187
(Owner's Mailing Address)

Cherna D. Scovel
(Owner's Signature)
Concho AZ 85924
(City) (State) (Zip Code)

(Owner's Name - Please Print)

(Owner's Mailing Address)

(Owner's Signature)

(City) (State) (Zip Code)

AC 483 + 911
ENTERED SEP 01 2017
PB

(Owner's Name - Please Print)

(Owner's Mailing Address)

(Owner's Signature)

(City) (State) (Zip Code)

(Owner's Name - Please Print)

(Owner's Signature)

(Owner's Mailing Address)

(City) (State) (Zip Code)

RECEIVED
BLM AZ STATE OFFICE

(Continued on page 2)

Mw Cheek

(Owner's Name - Please Print)

(Owner's Signature)

(Owner's Mailing Address)

(City)

(State)

(Zip Code)

(Owner's Name - Please Print)

(Owner's Signature)

(Owner's Mailing Address)

(City)

(State)

(Zip Code)

(Owner's Name - Please Print)

(Owner's Signature)

(Owner's Mailing Address)

(City)

(State)

(Zip Code)

(Owner's Name - Please Print)

(Owner's Signature)

(Owner's Mailing Address)

(City)

(State)

(Zip Code)

18 U.S.C. 1001 and 43 U.S.C. 1212 make it a crime for any person knowingly and willfully to make to any department or agency of the United States any false, fictitious or fraudulent statements or representations as to any matter within its jurisdiction.

INSTRUCTIONS

1. This certification is made under the provisions of 43 U.S.C. § 1744 and 30 U.S.C. §28-28k and the regulations thereunder (43 CFR Part 3830).
2. The claimant(s) must fill in the dates in paragraph 1 for the beginning and ending of the assessment year for which this waiver is sought.
3. The claimant(s) must fill in the date in paragraph 2 for the beginning of the assessment year for which this waiver is sought.
4. All claim and site names and BLM serial numbers must be listed for the mining claims, mill sites, and tunnel sites for which the waiver is sought.
5. All owners of the mining claims, mill sites, and tunnel sites and their addresses must be given.
6. This waiver form must be signed by all the claimants or their designated agent, in original form. If an agent is designated, a notarized designation of agent, signed by all of the claimants with proper address given, must be submitted with this waiver.
7. This form must be filed no later than September 1st for the upcoming assessment year in the BLM State Office where the mining claims or sites are recorded, or the waiver cannot be granted by the BLM. (Example: To obtain a waiver for the assessment year 2012, which begins on September 1, 2011, you must qualify for and file for a waiver no later than September 1, 2011, in the proper BLM State Office.)
8. For all mining claims which require assessment work, you must record an affidavit of labor on or before the December 30th immediately following the filing of this waiver. For all other mining claims or sites waived, you must record a notice of intent to hold on or before the December 30th immediately following the filing of this waiver.
9. Mill and tunnel sites may also be listed on this waiver and be waived from payment of the maintenance fee. A notice of intent to hold for these sites is required to be filed by the December 30th following the filing of this waiver.

FOR OFFICIAL USE ONLY

RECEIVED
BLM AZ STATE OFFICE
2017 JUL - 3 A 10: 57

UNITED STATES DEPARTMENT OF THE INTERIOR
BUREAU OF LAND MANAGEMENT

MC NATIONWIDE CLAIMANT LISTING
September 06, 2017

Cust	AZ	National
	CLAIMANT	Total
SCOVELCHERMA HC 30 BOX 187 CONCHO, AZ 85924-9704	4	4

When Recorded Return Document to:

45200

220903

☐ Check here if this is a change of address.

Telephone: _____

E-mail address: _____

AFFIDAVIT OF PERFORMANCE OF ANNUAL WORK

1. State of Arizona, County of Maricopa ss:

2. I (Name) Cherma D. Seavel

3. Reside at (Address) HC 30 Box 187

City Couch County Apache

State AZ Zip 85924 being duly sworn, depose and say that I am a citizen of the United States, more than eighteen years of age, and that all of the facts set forth in this affidavit, subject to the provisions and penalties of 18 U.S.C. 1001 pertaining to the filing of false, fictitious, or fraudulent statements with the United States, are true and correct according to the best of my knowledge, information and belief.

4. Owner's name and address (if not shown in Items 1-3 above): _____

5. That I am personally acquainted with the mining claim(s). The work and improvements were made by and at the expense of the owner(s) of said claim(s). Said contiguous group of claims, listed on this document, are situated in the

_____ (optional) Mining District; Maricopa County, Arizona.

Line No.	AMC NUMBER	CLAIM/SITE NAME	COUNTY RECORDER DATA (If available)	TWP	RNG	SEC
1	45202	Snow Flake #1	84-361172	T7N	R5E	34
2	45103	Snow Flake #3	RT 13973	T7N	R5E	34
3	220903	Snow Flake #5	84-159671	T7N	R5E	34
4	45200	Happy Jack	DAT 13943 PP1522	T7N	R5E	34
5						
6						

Form: MCF108
Revised July 2014
Page 1 of 2

ENTERED
JUL 05 2017
BY: Ram

BLM
Date
Stamp

RECEIVED
BLM AZ STATE OFFICE
2017 JUL -3 A 10:57
PHOENIX, ARIZONA

RECEIVED
BLM AZ STATE OFFICE
2017 JUL - 3 A 10: 57
PHOENIX, ARIZONA

BLM
Date
Stamp

7		Happy Jack	Tunnel Bar Water Road Work Driv	400.00 350.00		
8		Snow Flake #1	Road Work Trenching	550.00 250.00		
9		Snow Flake #3	Road Work Trenching	500.00 2500.00		
10		Snow Flake 5	Trenching Road Work	200.00 100.00		

6. That between the dates starting at 12 o'clock noon on September 1, 20 ____ and ending at 12 o'clock noon on September 1, 20 ____ at least \$ _____ dollars worth of work and improvements were done and performed upon said claim(s) or upon one or more of a contiguous group of claims for the benefit of all, wholly or partly outside of a contiguous group of claims for the benefit of all, not including the location work.

7. That the following persons were employed to perform the work and improvements described herein: _____

Ben Scovel, Mary Scovel, John W. Scovel, Mark Boissoneau, Ed
8. That the work and improvements performed were: Done by all these people Scovel

9. Dated: 7/3/2017 Signature: Charmia D. Scovel


SUBSCRIBED AND SWORN TO before me, a Notary Public, this 3 day of July 20 17

By: [Signature]

Notary Public

Chris Morris

My Commission Expires June 11 2020



Bureau of Land Management
Arizona State Office
www.blm.gov/az

No. of Claims: 4 x \$10 = 40.00
Check No.: Cash Init. ESC
Receipt No.: 3878315
For BLM Use Only

Form: MCF108
Revised July 2014
Page 2 of 2

This form is available from the Arizona Geological Survey and may be reproduced.

United States Department of the Interior
Bureau of Land Management
DIV OF LANDS, MINRLS & ENERGY
ONE N CENTRAL AVE
PHOENIX, AZ 85004 -4427
Phone: 602-417-9200

Receipt

No: 3878315

Transaction #: 3987393	
Date of Transaction: 07/03/2017	
CUSTOMER:	
	CHERMA SCOVEL HC 30 BOX 187 CONCHO, AZ 85924-9704 US

LINE #	QTY	DESCRIPTION	REMARKS	UNIT PRICE	TOTAL
1	1.00	LOCATABLE MINERALS / MINING CLAIMS- NOT NEW-UNADJUD, ONE AUTH NO. ONLY / MINING CLAIM MONEY RECEIVED CASES: AMC45202/\$40.00	2017 POL & 2018 WAIV (4)	- n/a -	40.00
TOTAL:					\$40.00

PAYMENT INFORMATION				
1	AMOUNT:	40.00	POSTMARKED:	N/A
	TYPE:	CASH	RECEIVED:	07/03/2017
	NAME:	SCOVEL, CHERMA HC 30 BOX 187 CONCHO AZ 85924-9704 US		

REMARKS

This receipt was generated by the automated BLM Collections and Billing System and is a paper representation of a portion of the official electronic record contained therein.

UNITED STATES
DEPARTMENT OF THE INTERIOR
BUREAU OF LAND MANAGEMENT
MAINTENANCE FEE WAIVER CERTIFICATION

102

45202
220903
45200
FORM APPROVED
OMB NO. 1004-0114
Expires: October 31, 2016

SEE INSTRUCTIONS ON PAGE 2

1. This small miner waiver is filed for the assessment year beginning on September 1, 2016 and ending on September 1, 2017.
2. The undersigned and all related parties owned ten or fewer mining claims, mill, or tunnel sites located and maintained on Federal lands in the United States of America on September 1, 2016.
3. The undersigned have performed the assessment work required by law for each mining claim listed prior to filing this waiver and understand that by filing this form, the undersigned must file an affidavit of assessment work with the Bureau of Land Management (BLM) by the December 30th following the filing of this waiver.
4. The undersigned understand that if the assessment work obligation has not yet come due under 30 U.S.C. 28 (for those claims in their first assessment year only), a notice of intent to hold reciting this condition must be recorded by the December 30th following the filing of this waiver.
5. The undersigned understand that mill and tunnel sites may also be listed on this waiver and be waived from payment of the maintenance fee, and that a notice of intent to hold for these sites is required to be filed with the BLM by the December 30th following the filing of this waiver.
6. The undersigned understand and acknowledge that pursuant to 43 U.S.C. 1212 and 18 U.S.C. 1001, the filing or recording of a false, fictitious, or fraudulent document with the BLM may result in a fine of up to \$250,000, a prison term not to exceed five years, or both.
7. The mining claims, mill or tunnel sites for which this waiver from payment of the maintenance fees is requested are:

CLAIM OR SITE NAME	BLM RECORDATION SERIAL NUMBER
1. Snow Flake #1	AMC# 45202
2. Snow Flake #3	AMC# 45203
3. Snow Flake #5	AMC# 220903
4. Happy Jack	AMC# 45200
5.	
6.	
7.	
8.	
9.	
10.	

The owner(s) (claimants) of the above mining claims and sites are:

Cherna D. Scovel
(Owner's Name - Please Print)
HC30 Box 187 Concho, AZ
(Owner's Mailing Address) 85

Cherna Scovel
(Owner's Signature)
Concho AZ 85924
(City) (State) (Zip Code)

(Owner's Name - Please Print)

(Owner's Signature)

(Owner's Mailing Address)

(City)

(State)

(Zip Code)

(Owner's Name - Please Print)

(Owner's Signature)

(Owner's Mailing Address)

(City)

(State)

(Zip Code)

(Owner's Name - Please Print)

(Owner's Signature)

(Owner's Mailing Address)

(City)

(State)

(Zip Code)

(Continued on page 2)

RECEIVED
BLM AZ STATE OFFICE
ENTERED
AUG 31 2016
BY: RE


NL
8-31
RE

(Owner's Name - Please Print)	(Owner's Signature)		
(Owner's Mailing Address)	(City)	(State)	(Zip Code)
(Owner's Name - Please Print)	(Owner's Signature)		
(Owner's Mailing Address)	(City)	(State)	(Zip Code)
(Owner's Name - Please Print)	(Owner's Signature)		
(Owner's Mailing Address)	(City)	(State)	(Zip Code)
(Owner's Name - Please Print)	(Owner's Signature)		
(Owner's Mailing Address)	(City)	(State)	(Zip Code)

18 U.S.C. 1001 and 43 U.S.C. 1212 make it a crime for any person knowingly and willfully to make to any department or agency of the United States any false, fictitious or fraudulent statements or representations as to any matter within its jurisdiction.

INSTRUCTIONS

1. This certification is made under the provisions of 43 U.S.C. § 1744 and 30 U.S.C. §28-28k and the regulations thereunder (43 CFR Part 3830).
2. The claimant(s) must fill in the dates in paragraph 1 for the beginning and ending of the assessment year for which this waiver is sought.
3. The claimant(s) must fill in the date in paragraph 2 for the beginning of the assessment year for which this waiver is sought.
4. All claim and site names and BLM serial numbers must be listed for the mining claims, mill sites, and tunnel sites for which the waiver is sought.
5. All owners of the mining claims, mill sites, and tunnel sites and their addresses must be given.
6. This waiver form must be signed by all the claimants or their designated agent, in original form. If an agent is designated, a notarized designation of agent, signed by all of the claimants with proper address given, must be submitted with this waiver.
7. This form must be filed no later than September 1st for the upcoming assessment year in the BLM State Office where the mining claims or sites are recorded, or the waiver cannot be granted by the BLM. (Example: To obtain a waiver for the assessment year 2012, which begins on September 1, 2011, you must qualify for and file for a waiver no later than September 1, 2011, in the proper BLM State Office.)
8. For all mining claims which require assessment work, you must record an affidavit of labor on or before the December 30th immediately following the filing of this waiver. For all other mining claims or sites waived, you must record a notice of intent to hold on or before the December 30th immediately following the filing of this waiver.
9. Mill and tunnel sites may also be listed on this waiver and be waived from payment of the maintenance fee. A notice of intent to hold for these sites is required to be filed by the December 30th following the filing of this waiver.



45200
220903☐ Check here if this is a change of address.

Telephone: _____

E-mail address: _____

AFFIDAVIT OF PERFORMANCE OF ANNUAL WORK

1. State of Arizona, County of Maricopa ss:2. I (Name) Cherna Scovel3. Reside at (Address) #37 City Rd 8096BLM
Date
Stamp

2016 JUL 21 A 10: 5

RECEIVED
BLM
SARASOTA OFFICECity Concho County Apache

State AZ Zip 85924 being duly sworn, depose and say that I am a citizen of the United States, more than eighteen years of age, and that all of the facts set forth in this affidavit, subject to the provisions and penalties of 18 U.S.C. 1001 pertaining to the filing of false, fictitious, or fraudulent statements with the United States, are true and correct according to the best of my knowledge, information and belief.

4. Owner's name and address (If not shown in Items 1-3 above). _____

5. That I am personally acquainted with the mining claim(s). The work and improvements were made by and at the expense of the owner(s) of said claim(s). Said contiguous group of claims, listed on this document, are situated in the

(optional) Mining District; _____ County, Arizona.

Line No.	AMC NUMBER	CLAIM/SITE NAME	COUNTY RECORDER DATA (If available)	TWP	RNG	SEC
1	AMC #45202	Snowflake #1	34-361172	T7N	R5E	34
2	AMC #45203	Snowflake #3	RT 13973	T7N	R5E	34
3	AMC #220903	Snowflake #5	84-159671	T7N	R5E	34
4	AMC #45200	Happy Jack	DRT 13943 PP1522	T7N	R5E	34
5						
6						

Form: MCF108
Revised July 2014

Page 1 of 2

ENTERED
JUL 22 2016
BY: Rm

BLM Date Stamp	2016 JUL 21 A 10:16 BLM ARIZONA
----------------------	------------------------------------

7						
8						
9						
10						

6. That between the dates starting at 12 o'clock noon on September 1, 20 15 and ending at 12 o'clock noon on September 1, 20 16 at least \$ 3100.00 dollars worth of work and improvements were done and performed upon said claim(s) or upon one or more of a contiguous group of claims for the benefit of all, wholly or partly outside of a contiguous group of claims for the benefit of all, not including the location work.

7. That the following persons were employed to perform the work and improvements described herein: _____

Ben Scovel, Mark Whinery, Dolores Scovel, Mark Boissoneau
Raymond Krosby

8. That the work and improvements performed were: Happy Jack Tunnel work 300.00 Road work
300.00, Snowflake, I 500.00 Road work, Snowflake 3+5 Road work 100.00
Trenchwork 800.00


9. Dated: 7-21-16 Signature: Churma D. Scovel

SUBSCRIBED AND SWORN TO before me, a Notary Public, this 21st day of July 20 16

By: Churma D. Scovel

Notary Public [Signature]

My Commission Expires 1/24/2018



Bureau of Land Management
Arizona State Office
www.blm.gov/az

No. of Claims: 4 x \$10 = 40.00
Check No.: Cash Init. [Signature]
Receipt No.: 3611121
For BLM Use Only

Form: MCF108
Revised July 2014
Page 2 of 2

United States Department of the Interior
Bureau of Land Management
DIV OF LANDS, MINRLS & ENERGY
ONE N CENTRAL AVE
PHOENIX, AZ 85004 -4427
Phone: 602-417-9200

Receipt

No: 3611121

Transaction #: 3714638	
Date of Transaction: 07/21/2016	
CUSTOMER:	
	ROSE M MARTIN 4001 N TYNDALL AVE TUCSON,AZ 85719-1019 US

LINE #	QTY	DESCRIPTION	REMARKS	UNIT PRICE	TOTAL
1	1.00	LOCATABLE MINERALS / MINING CLAIMS- NOT NEW-UNADJUD,ONE AUTH NO. ONLY / MINING CLAIM MONEY RECEIVED CASES: AMC45202/\$40.00	TRF (4)	- n/a -	40.00
2	1.00	LOCATABLE MINERALS / MINING CLAIMS- NOT NEW-UNADJUD,ONE AUTH NO. ONLY / MINING CLAIM MONEY RECEIVED CASES: AMC45202/\$40.00	2016 POL & 2017 WAIV (4)	- n/a -	40.00
TOTAL:					\$80.00

PAYMENT INFORMATION				
1	AMOUNT:	80.00	POSTMARKED:	N/A
	TYPE:	CASH	RECEIVED:	07/21/2016
	NAME:	SCOVEL, CHERMA HC30 BOX 187 CONCHO AZ 85924		

REMARKS

This receipt was generated by the automated BLM Collections and Billing System and is a paper representation of a portion of the official electronic record contained therein.

FORM APPROVED
OMB NO. 1004-0114
Expires: October 31, 2016

45200
220903

32

ED

1. This small miner waiver is filed for the assessment year beginning on September 1, 2015 and ending on September 1, 2016.
2. The undersigned and all related parties owned ten or fewer mining claims, mill, or tunnel sites located and maintained on Federal lands in the United States of America on September 1, 2015.
3. The undersigned have performed the assessment work required by law for each mining claim listed prior to filing this waiver and understand that by filing this form, the undersigned must file an affidavit of assessment work with the Bureau of Land Management (BLM) by the December 30th following the filing of this waiver.
4. The undersigned understand that if the assessment work obligation has not yet come due under 30 U.S.C. 28 (for those claims in their first assessment year only), a notice of intent to hold reciting this condition must be recorded by the December 30th following the filing of this waiver.
5. The undersigned understand that mill and tunnel sites may also be listed on this waiver and be waived from payment of the maintenance fee, and that a notice of intent to hold for these sites is required to be filed with the BLM by the December 30th following the filing of this waiver.
6. The undersigned understand and acknowledge that pursuant to 43 U.S.C. 1212 and 18 U.S.C. 1001, the filing or recording of a false, fictitious, or fraudulent document with the BLM may result in a fine of up to \$250,000, a prison term not to exceed five years, or both.
7. The mining claims, mill or tunnel sites for which this waiver from payment of the maintenance fees is requested are:

CLAIM OR SITE NAME		BLM RECORDATION SERIAL NUMBER
1.	SNOW FLAKE #1	AMC # 45202
2.	SNOW FLAKE #3	AMC # 45203
3.	SNOW FLAKE #5	AMC # 220983
4.	HAPPY JACK	AMC # 45200
5.		
6.		
7.		
8.		
9.		
10.		

The owner(s) (claimants) of the above mining claims and sites are:

ROSE MARIE MARTIN

(Owner's Name - Please Print)

X Rose Marie Martin

(Owner's Signature)

4001 N. Tyndall Ave, Tucson Tucson

(Owner's Mailing Address)

AK 85719

(City)

173
(State

85719
(Zip Code)

(Zip Code)

XCherna D. Scovel

(Owner's Name - Please Print)

xCherna D. Scard

(Owner's Signature)

NC 30 Box 187

(Owner's Mailing Address)

Concho.

(City)

A2 85924

(State)

(Zip Code)

(Owner's Name - Please Print)

(Owner's Mailing Address)

PHOENIX, ARIZONA (City)

(State)

(Zip Code)

(Owner's Name - Please Print)

2015 MAY 22 P 1:45

(Owner's Signature)

(Owner's Mailing Address)

RECEIVED
MAZ STATE OFFICE

(City)

(State)

(Zip Code)

(Continued on page 2)

(Owner's Name - Please Print)	(Owner's Signature)		
(Owner's Mailing Address)	(City)	(State)	(Zip Code)
(Owner's Name - Please Print)	(Owner's Signature)		
(Owner's Mailing Address)	(City)	(State)	(Zip Code)
(Owner's Name - Please Print)	(Owner's Signature)		
(Owner's Mailing Address)	(City)	(State)	(Zip Code)
(Owner's Name - Please Print)	(Owner's Signature)		
(Owner's Mailing Address)	(City)	(State)	(Zip Code)

18 U.S.C. 1001 and 43 U.S.C. 1212 make it a crime for any person knowingly and willfully to make to any department or agency of the United States any false, fictitious or fraudulent statements or representations as to any matter within its jurisdiction.

INSTRUCTIONS

1. This certification is made under the provisions of 43 U.S.C. § 1744 and 30 U.S.C. §28-28k and the regulations thereunder (43 CFR Part 3830).
2. The claimant(s) must fill in the dates in paragraph 1 for the beginning and ending of the assessment year for which this waiver is sought.
3. The claimant(s) must fill in the date in paragraph 2 for the beginning of the assessment year for which this waiver is sought.
4. All claim and site names and BLM serial numbers must be listed for the mining claims, mill sites, and tunnel sites for which the waiver is sought.
5. All owners of the mining claims, mill sites, and tunnel sites and their addresses must be given.
6. This waiver form must be signed by all the claimants or their designated agent, in original form. If an agent is designated, a notarized designation of agent, signed by all of the claimants with proper address given, must be submitted with this waiver.
7. This form must be filed no later than September 1st for the upcoming assessment year in the BLM State Office where the mining claims or sites are recorded, or the waiver cannot be granted by the BLM. (Example: To obtain a waiver for the assessment year 2012, which begins on September 1, 2011, you must qualify for and file for a waiver no later than September 1, 2011, in the proper BLM State Office.)
8. For all mining claims which require assessment work, you must record an affidavit of labor on or before the December 30th immediately following the filing of this waiver. For all other mining claims or sites waived, you must record a notice of intent to hold on or before the December 30th immediately following the filing of this waiver.
9. Mill and tunnel sites may also be listed on this waiver and be waived from payment of the maintenance fee. A notice of intent to hold for these sites is required to be filed by the December 30th following the filing of this waiver.

RECEIVED
 BLM STATE OFFICE
 MAY 22 P 1:45
 FOR OFFICIAL USE ONLY
 PHOENIX, ARIZONA

UNITED STATES
DEPARTMENT OF THE INTERIOR
BUREAU OF LAND MANAGEMENT

32

45200
220903

MAINTENANCE FEE WAIVER CERTIFICATION

FORM APPROVED
OMB NO. 1004-0114
Expires: October 31, 2016

SEE INSTRUCTIONS ON PAGE 2

1. This small miner waiver is filed for the assessment year beginning on September 1, 2015 and ending on September 1, 2016.
2. The undersigned and all related parties owned ten or fewer mining claims, mill, or tunnel sites located and maintained on Federal lands in the United States of America on September 1, 2015.
3. The undersigned have performed the assessment work required by law for each mining claim listed prior to filing this waiver and understand that by filing this form, the undersigned must file an affidavit of assessment work with the Bureau of Land Management (BLM) by the December 30th following the filing of this waiver.
4. The undersigned understand that if the assessment work obligation has not yet come due under 30 U.S.C. 28 (for those claims in their first assessment year only), a notice of intent to hold reciting this condition must be recorded by the December 30th following the filing of this waiver.
5. The undersigned understand that mill and tunnel sites may also be listed on this waiver and be waived from payment of the maintenance fee, and that a notice of intent to hold for these sites is required to be filed with the BLM by the December 30th following the filing of this waiver.
6. The undersigned understand and acknowledge that pursuant to 43 U.S.C. 1212 and 18 U.S.C. 1001, the filing or recording of a false, fictitious, or fraudulent document with the BLM may result in a fine of up to \$250,000, a prison term not to exceed five years, or both.
7. The mining claims, mill or tunnel sites for which this waiver from payment of the maintenance fees is requested are:

CLAIM OR SITE NAME	BLM RECORDATION SERIAL NUMBER
1. SNOW FLAKE #1	AMC # 45 202
2. SNOW FLAKE #3	AMC # 45 203
3. SNOW FLAKE #5	AMC # 220 903
4. HAPPY JACK	AMC # 45 200
5.	
6.	
7.	
8.	
9.	
10.	

The owner(s) (claimants) of the above mining claims and sites are:

ROSE MARIE MARTIN
(Owner's Name - Please Print)

X Rose Marie Martin
(Owner's Signature)

4001 N. Tyndall Ave, Tucson Tucson
(Owner's Mailing Address) AZ 85719 (City)

AZ 85719
(State) (Zip Code)

X Cherrma D. Scovel
(Owner's Name - Please Print)

X Cherrma D. Scovel
(Owner's Signature)

HC30 Box 187
(Owner's Mailing Address)

Concho, AZ 85924
(City) (State) (Zip Code)

(Owner's Name - Please Print)

(Owner's Signature)

(Owner's Mailing Address)

PHOENIX, ARIZONA (City)

(State) (Zip Code)

(Owner's Name - Please Print)

(Owner's Signature)

(Owner's Mailing Address)

(City)

(State) (Zip Code)

(Continued on page 2) 11/13/15 AC 247 Removed.
The ORIGINAL WVR was found inside the
2016 WAIVER LOG BOOK, PB

RECEIVED
SEP 1 2015
BY: RE


NW - RE 9/2

(Owner's Name - Please Print)	(Owner's Signature)		
(Owner's Mailing Address)	(City)	(State)	(Zip Code)
(Owner's Name - Please Print)	(Owner's Signature)		
(Owner's Mailing Address)	(City)	(State)	(Zip Code)
(Owner's Name - Please Print)	(Owner's Signature)		
(Owner's Mailing Address)	(City)	(State)	(Zip Code)
(Owner's Name - Please Print)	(Owner's Signature)		
(Owner's Mailing Address)	(City)	(State)	(Zip Code)

18 U.S.C. 1001 and 43 U.S.C. 1212 make it a crime for any person knowingly and willfully to make to any department or agency of the United States any false, fictitious or fraudulent statements or representations as to any matter within its jurisdiction.

INSTRUCTIONS

1. This certification is made under the provisions of 43 U.S.C. § 1744 and 30 U.S.C. §28-28k and the regulations thereunder (43 CFR Part 3830).
2. The claimant(s) must fill in the dates in paragraph 1 for the beginning and ending of the assessment year for which this waiver is sought.
3. The claimant(s) must fill in the date in paragraph 2 for the beginning of the assessment year for which this waiver is sought.
4. All claim and site names and BLM serial numbers must be listed for the mining claims, mill sites, and tunnel sites for which the waiver is sought.
5. All owners of the mining claims, mill sites, and tunnel sites and their addresses must be given.
6. This waiver form must be signed by all the claimants or their designated agent, in original form. If an agent is designated, a notarized designation of agent, signed by all of the claimants with proper address given, must be submitted with this waiver.
7. This form must be filed no later than September 1st for the upcoming assessment year in the BLM State Office where the mining claims or sites are recorded, or the waiver cannot be granted by the BLM. (Example: To obtain a waiver for the assessment year 2012, which begins on September 1, 2011, you must qualify for and file for a waiver no later than September 1, 2011, in the proper BLM State Office.)
8. For all mining claims which require assessment work, you must record an affidavit of labor on or before the December 30th immediately following the filing of this waiver. For all other mining claims or sites waived, you must record a notice of intent to hold on or before the December 30th immediately following the filing of this waiver.
9. Mill and tunnel sites may also be listed on this waiver and be waived from payment of the maintenance fee. A notice of intent to hold for these sites is required to be filed by the December 30th following the filing of this waiver.



UNITED STATES
DEPARTMENT OF THE INTERIOR
BUREAU OF LAND MANAGEMENT

FORM APPROVED
OMB NO.: 1004-0114
Expires: October 31, 2016

45200
220903

AFFIDAVIT OF ANNUAL ASSESSMENT WORK

WHEN RECORDED, MAIL DOCUMENT TO:

NAME: _____

ADDRESS: _____

CITY, STATE, ZIP: _____

RECEIVED
AZ STATE OFFICE
2015 MAY 22 P 1:46
PHOENIX, ARIZONA

FOR COUNTY RECORDER'S USE

No. of Claims 4

ER x \$10/claim
Total due BLM \$ 40.00

TO ALL WHOM IT MAY CONCERN:

1. The undersigned certifies that at least \$100 per claim was expended for development, labor and improvements, or equivalent value added, as the annual assessment work for the assessment year ending September 1, 2015 for the following contiguous unpatented mining claim(s), located in the County of Maricopa, in the State of ARIZONA.

BLM Serial No.	Name of Claim	Tp	Rg	Sec	Mer	County Recordation Book and Page No.	Date
Amc #45202	Snowflake #1						
Amc #45203	Snowflake #3						
Amc #45204	Snowflake #5						
Amc #220903							
Amc #45200	Happy Jack						

(Continued on page 2)

RECEIVED
MAY 26 2015
RAN

2. Type of labor and improvements (specify what was done and give the total value for that labor and improvement to show at least \$100 for each claim). If a geological, geochemical, or geophysical survey was performed, as per 30 U.S.C. 28-1, reference the title of the report of survey, give cost and date of the survey and report, and indicate it was filed with the County Recorder:

Description of Work Performed	Value of Work Performed	Date Work Was Performed
Happy Jack Roadwork Tunnel Entrance	\$ 600.00	Jan 10 - 15
Snowflake #1 Roadwork	\$ 550.00	Feb - 15
Snowflake #345 Trenching	\$ 300.00	March - 15
Roadwork	\$ 500.00	April - 15
Clearing Entrance Tunnel	\$ 200.00	April - 15

3. Name and mailing address of each person who performed the labor and improvements:

Name (please print)

Ben Scovel

Mark Whinery

Deborah Scovel

Mark Boissoneau

Current Mailing Address (please print)

HC 30 Box 187 Concho, Az 85924

HC 30 Box 187 Concho, Az 85924

2600 E. Alford Ave #A-4 Mesa, Az 85204

HC 30 Box 187 Concho, Az 85924

4. Name and mailing address of each person who holds and claims the subject mining claim(s) for the valuable minerals contained therein. Be sure to indicate if there is a change of address:

Name (please print)

Cherma Scovel

Rose Marie Martin

Current Mailing Address (please print)

HC 30 Box 187 Concho, Az 85924

4001 N. Tyndall Ave. Tucson, Az 85719

5. The undersigned testifies that on the date of May 22nd, 2015 all monuments required by law were erected upon the subject claim(s), and all notices required by law were posted on the subject claim(s) or copies thereof were in place and at said date, each corner monument bore or contained

markings sufficient to appropriately designate the corner of the claim to which it pertains and the name of the claim(s).

I hereby certify under penalty of perjury under the laws of the State of Arizona that the foregoing statements are true and correct:

Charmaine D. Scovel Date: 5-22-2015
(Signature of person responsible for above statement)

Title 18 U.S.C. 1001 and 43 U.S.C. 1212 make it a crime for any person knowingly and willfully to make to any department or agency of the United States any false, fictitious or fraudulent statements or representations as to any matter within its jurisdiction.

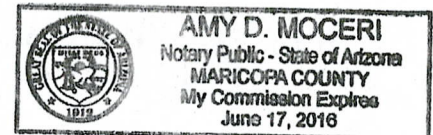
Notary Block

SUBSCRIBED AND SWORN TO before me, this 22nd day of May 20 15

By: [Signature]
(Signature of Affiant)

Title: Notary Public.

My Commission Expires: June 17th 2016



INSTRUCTIONS

1. This is an optional form that may be used to satisfy the requirements for the Bureau of Land Management (BLM) under the provisions of 43 U.S.C. §1744 and 30 U.S.C. §28-28d and the regulations thereunder (43 CFR part 3835). Since local and State laws may vary, you should contact your local and State agencies where the claims are located to ensure all applicable laws and requirements are satisfied.
2. The claimant(s) must fill in the date in paragraph 1 for the applicable assessment year and the county and state where the claims are located.
3. All claim names, BLM serial numbers, legal descriptions, and original county recording information must be listed for the claims pertaining to this assessment notice.
4. The claimant(s) must complete paragraph 2 listing all labor or improvements which was performed on or did benefit the subject mining claims. The value and date of the labor or improvements must also be listed. The total amount of labor or improvements can be listed, but the total expenditure must equal at least \$100 for each claim.
5. The names and current mailing addresses of the person(s) performing the labor shall be listed in paragraph 3.
6. The name and current mailing address of each owner (claimant) of the claims shall be listed in paragraph 4. The mailing address shall be the owner's address and not the address of an agent or anyone representing the claimant. Be sure to note if there has been a change of address.
7. Paragraph 5 shall be completed to show the date it was verified that all monuments required by law were properly erected, all notices were posted, and that corners were appropriately designated for all claims listed.
8. An exact legible reproduction or duplicate (other than microfilm or other electronic media) of this affidavit or another type of affidavit of assessment work that you file or will file in the county where each claim is located, must be filed with the BLM on or before December 30 of the calendar year in which the assessment year ends. For mill or tunnel sites, a separate notice of intent to hold must be filed with the BLM on or before December 30. Requirements for filing a notice of intent to hold can be found at 43 CFR 3835.33.
9. A processing fee of \$10 for each claim listed must be remitted to the BLM along with this or any other affidavit of assessment work.

PHOENIX, ARIZONA

2015 MAY 22 P 1:46

RECEIVED
ARIZONA STATE OFFICE

NOTICES

THE PRIVACY ACT and 43 CFR 2.48(d) require that you be furnished with the following information in connection with the information requested by this form.

AUTHORITY: 30 U.S.C. §28-28d and 43 CFR part 3835 permit collection of the information requested by this form.

PRINCIPAL PURPOSE: The BLM will use the information you provide to document compliance with 43 U.S.C. 1744 and that assessment work has been completed in accordance with 30 U.S.C. § 28-28d and 43 CFR part 3835 in lieu of paying the maintenance fee for the mining claims listed on this form.

ROUTINE USES: The BLM will only disclose this information in accordance with the provisions at 43 CFR 2.56(b) and (c).

EFFECT OF NOT PROVIDING INFORMATION: Disclosure of the requested information is required by 30 U.S.C. § 28-28d and 43 CFR part 3835 for claimants qualified to perform assessment work in lieu of paying the maintenance fee. Failure to submit all the requested information or to complete this form will delay the BLM's processing of the form and may preclude the BLM's acceptance of the assessment work information, which may result in forfeiture of the mining claim(s) by the claimant.

THE PAPERWORK REDUCTION ACT requires us to inform you that:

Use of this form is optional. You must perform assessment if a waiver to pay the maintenance fee has been requested. This form is provided to help you attest that annual assessment work has been completed in lieu of paying the maintenance fee for your claim(s). Submission of the requested information is necessary to obtain or retain a benefit.

You do not have to respond to this or any other Federal agency-sponsored information collection unless it displays a valid OMB control number.

BURDEN HOURS STATEMENT: The estimated public reporting burden for this form is 30 minutes per response, including the time for reviewing instructions, gathering and maintaining data, and completing and reviewing the form. You may submit comments regarding the burden estimate or any other aspect of this form to: U.S. Department of the Interior, Bureau of Land Management (1004-0114), Bureau Information Collection Clearance Officer (WO-630), 1849 C Street, N.W., Room 2134LM, Washington, D.C. 20240.

United States Department of the Interior
Bureau of Land Management
 LANDS/RECREATION & PLANNING
 ONE N CENTRAL AVE
 PHOENIX, AZ 85004 -2203
 Phone: 602-417-9200

Receipt

No: 3303026


Transaction #: 3399998	
Date of Transaction: 05/22/2015	
CUSTOMER:	
	SCOVEL HC 30 BOX 187 CONCHO, AZ 85924-9704 US

LINE #	QTY	DESCRIPTION	REMARKS	UNIT PRICE	TOTAL
1	1.00	LOCATABLE MINERALS / MINING CLAIMS-NOT NEW-UNADJUD, ONE AUTH NO. ONLY / MINING CLAIM MONEY RECEIVED CASES: AMC45202/\$40.00	POL FOR 2015 & 2016 WAIV(4)	- n/a -	40.00
TOTAL:					\$40.00

PAYMENT INFORMATION			
NOTE: Items will appear on credit card statement as "Bureau of Land Mgmt CO".			
1	AMOUNT:	40.00	POSTMARKED: N/A
	TYPE:	CREDIT CARD	RECEIVED: 05/22/2015
	NAME:	SCOVEL, HC 30 BOX 187 CONCHO AZ 85924-9704 US	
	CARD NO:	XXXXXXXXXXXX3962	AUTH CODE: 680920
	NAME ON CARD:	DELORES D SCOVEL	
	EXPIRES:	08/2017	
	SIGNATURE:		

REMARKS

This receipt was generated by the automated BLM Collections and Billing System and is a paper representation of a portion of the official electronic record contained therein.



Customer Name Update Screen

System ID:MC

Name: SCOVEL CHERMA

Lookup**Proprietor #:** 2238733**Renumber To:**

Category: P - PRIVATE

Address: HC 30 BOX 187

phone Number
ENTERED OCT 07 2015

City: CONCHO

State: AZ

Zip: 859249704

☐ UNDELIVERABLE

Email:

Phone: 928-532-8385

PB
10/7/15 @ 9:22A I called and spoke to Cherma S.; she does have the original WWR. She will send it back to me. PB

Save**Save/Override DataFlux****Delete****Renumber**

Customer details successfully saved for Customer Id 2238733

UNITED STATES
DEPARTMENT OF THE INTERIOR
BUREAU OF LAND MANAGEMENT
MAINTENANCE FEE WAIVER CERTIFICATION

ES

FORM APPROVED
OMB NO. 1004-0114
Expires: October 31, 2016

SEE INSTRUCTIONS ON PAGE 2

1. This small miner waiver is filed for the assessment year beginning on September 1, 2015 and ending on September 1, 2016.
2. The undersigned and all related parties owned ten or fewer mining claims, mill, or tunnel sites located and maintained on Federal lands in the United States of America on September 1, 2015.
3. The undersigned have performed the assessment work required by law for each mining claim listed prior to filing this waiver and understand that by filing this form, the undersigned must file an affidavit of assessment work with the Bureau of Land Management (BLM) by the December 30th following the filing of this waiver.
4. The undersigned understand that if the assessment work obligation has not yet come due under 30 U.S.C. 28 (for those claims in their first assessment year only), a notice of intent to hold reciting this condition must be recorded by the December 30th following the filing of this waiver.
5. The undersigned understand that mill and tunnel sites may also be listed on this waiver and be waived from payment of the maintenance fee, and that a notice of intent to hold for these sites is required to be filed with the BLM by the December 30th following the filing of this waiver.
6. The undersigned understand and acknowledge that pursuant to 43 U.S.C. 1212 and 18 U.S.C. 1001, the filing or recording of a false, fictitious, or fraudulent document with the BLM may result in a fine of up to \$250,000, a prison term not to exceed five years, or both.
7. The mining claims, mill or tunnel sites for which this waiver from payment of the maintenance fees is requested are:

CLAIM OR SITE NAME	BLM RECORDATION SERIAL NUMBER
1. SNOW FLAKE #1	AMC # 45 202
2. SNOW FLAKE #3	AMC # 45 203
3. SNOW FLAKE #5	AMC # 220 983
4. HAPPY JACK	AMC # 45 200
5.	
6.	
7.	
8.	
9.	
10.	

RECEIVED
2015 OCT 13 P 3:32
PHOENIX, ARIZONA

The owner(s) (claimants) of the above mining claims and sites are:

<u>ROSE MARIE MARTIN</u> (Owner's Name - Please Print)	<u>X Rose Marie Martin</u> (Owner's Signature)
<u>4001 N. Tyndall Ave, Tucson</u> (Owner's Mailing Address)	<u>TUCSON</u> (City)
<u>AZ 85719</u> (State)	<u>85719</u> (Zip Code)
<u>X Cherrita D. Scovel</u> (Owner's Name - Please Print)	<u>X Cherrita D. Scovel</u> (Owner's Signature)
<u>HC30 Box 187</u> (Owner's Mailing Address)	<u>Concho,</u> (City)
	<u>AZ 85924</u> (State) (Zip Code)
 (Owner's Name - Please Print)	 (Owner's Signature)
 (Owner's Mailing Address)	 (City) (State) (Zip Code)
 (Owner's Name - Please Print)	 (Owner's Signature)
 (Owner's Mailing Address)	 (City) (State) (Zip Code)

(Continued on page 2)

(Owner's Name - Please Print)	(Owner's Signature)		
(Owner's Mailing Address)	(City)	(State)	(Zip Code)
(Owner's Name - Please Print)	(Owner's Signature)		
(Owner's Mailing Address)	(City)	(State)	(Zip Code)
(Owner's Name - Please Print)	(Owner's Signature)		
(Owner's Mailing Address)	(City)	(State)	(Zip Code)
(Owner's Name - Please Print)	(Owner's Signature)		
(Owner's Mailing Address)	(City)	(State)	(Zip Code)

18 U.S.C. 1001 and 43 U.S.C. 1212 make it a crime for any person knowingly and willfully to make to any department or agency of the United States any false, fictitious or fraudulent statements or representations as to any matter within its jurisdiction.

INSTRUCTIONS

1. This certification is made under the provisions of 43 U.S.C. § 1744 and 30 U.S.C. §28-28k and the regulations thereunder (43 CFR Part 3830).
2. The claimant(s) must fill in the dates in paragraph 1 for the beginning and ending of the assessment year for which this waiver is sought.
3. The claimant(s) must fill in the date in paragraph 2 for the beginning of the assessment year for which this waiver is sought.
4. All claim and site names and BLM serial numbers must be listed for the mining claims, mill sites, and tunnel sites for which the waiver is sought.
5. All owners of the mining claims, mill sites, and tunnel sites and their addresses must be given.
6. This waiver form must be signed by all the claimants or their designated agent, in original form. If an agent is designated, a notarized designation of agent, signed by all of the claimants with proper address given, must be submitted with this waiver.
7. This form must be filed no later than September 1st for the upcoming assessment year in the BLM State Office where the mining claims or sites are recorded, or the waiver cannot be granted by the BLM. (Example: To obtain a waiver for the assessment year 2012, which begins on September 1, 2011, you must qualify for and file for a waiver no later than September 1, 2011, in the proper BLM State Office.)
8. For all mining claims which require assessment work, you must record an affidavit of labor on or before the December 30th immediately following the filing of this waiver. For all other mining claims or sites waived, you must record a notice of intent to hold on or before the December 30th immediately following the filing of this waiver.
9. Mill and tunnel sites may also be listed on this waiver and be waived from payment of the maintenance fee. A notice of intent to hold for these sites is required to be filed by the December 30th following the filing of this waiver.

RECEIVED
 MAY 22 2015
 PHOENIX, ARIZONA

RECEIVED
 MAY 22 2015
 PHOENIX, ARIZONA
 FOR OFFICIAL USE ONLY
 AZ STATE OFFICE

Customer Name Update Screen

System ID: MC

Name: MARTIN ROSE MARIE

Lookup

Proprietor #: 46012

Renumber To:

Category: P - PRIVATE

Address: 4001 N TYNDALL AVE

City: TUCSON

State: AZ

Zip: 857191019

UNDELIVERABLE

Email:

Phone: 520-887-3151

10/14/2015 I spoke to R. Martin @ 8:03A
She only has a copy that Cherma sent to her.
The copy she has is in black ink, ps
8:21A I called Cherma again after speaking to
Rose M., Cherma will look for the original WVR.
she will call me if she finds it, ps

Save

Save/Override DataFlux

Delete

Renumber

Customer details successfully saved for Customer Id 46012

11/13/15 AC 247 was removed.
- ORIGINAL WVR found inside the 2016 Waiver Log Book. ps



PHOENIX AZ 852

08 OCT 2015 PM 5 L



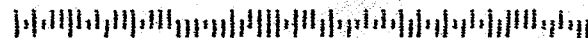
Bureau of Land Management
Az State Office
One North Central Ave
Phoenix, Az 85004-4427

ste 800

ATT
Pauline
Brown

RECEIVED
BLM AZ STATE OFFICE
2015 OCT 13 P 3:24
PHOENIX, ARIZONA

8500434427 C041



UNITED STATES
DEPARTMENT OF THE INTERIOR
BUREAU OF LAND MANAGEMENT

MAINTENANCE FEE WAIVER CERTIFICATION

#149

SEE INSTRUCTIONS ON PAGE 2

AMC 45200

AMC 220903

FORM APPROVED

OMB NO. 1004-0114

Expires: October 31, 2016

NEWER

FORM

PS

Corrected Waiver

1. This small miner waiver is filed for the assessment year beginning on September 1, 2014 and ending on September 1, 2015
2. The undersigned and all related parties owned ten or fewer mining claims, mill, or tunnel sites located and maintained on Federal lands in the United States of America on September 1, 2014
3. The undersigned have performed the assessment work required by law for each mining claim listed prior to filing this waiver and understand that by filing this form, the undersigned must file an affidavit of assessment work with the Bureau of Land Management (BLM) by the December 30th following the filing of this waiver.
4. The undersigned understand that if the assessment work obligation has not yet come due under 30 U.S.C. 28 (for those claims in their first assessment year only), a notice of intent to hold reciting this condition must be recorded by the December 30th following the filing of this waiver.
5. The undersigned understand that mill and tunnel sites may also be listed on this waiver and be waived from payment of the maintenance fee, and that a notice of intent to hold for these sites is required to be filed with the BLM by the December 30th following the filing of this waiver.
6. The undersigned understand and acknowledge that pursuant to 43 U.S.C. 1212 and 18 U.S.C. 1001, the filing or recording of a false, fictitious, or fraudulent document with the BLM may result in a fine of up to \$250,000, a prison term not to exceed five years, or both.
7. The mining claims, mill or tunnel sites for which this waiver from payment of the maintenance fees is requested are:

CLAIM OR SITE NAME

BLM RECORDATION SERIAL NUMBER

1. SNOW FLAKE #1	AMC # 45202
2. SNOW FLAKE #3	AMC # 45203
3. SNOW FLAKE #5	AMC # 220903
4. HAPPY JACK	AMC # 45200
5.	
6.	
7.	
8.	
9.	
10.	

The owner(s) (claimants) of the above mining claims and sites are:

ROSE MARIE MARTIN

(Owner's Name - Please Print)

4001 N. Tyndall Ave, Tucson AZ

(Owner's Mailing Address)

85719

Rose Marie Martin

(Owner's Signature)

Tucson

(City)

AZ

(State)

85719

(Zip Code)

X Cherma D. Scovel

(Owner's Name - Please Print)

HC 30 Box 187 Concho, AZ

(Owner's Mailing Address)

85924

X Cherma D. Scovel

(Owner's Signature)

Concho

(City)

AZ

(State)

85924

(Zip Code)

(Owner's Name - Please Print)

(Owner's Mailing Address)

(Owner's Name - Please Print)

(Owner's Mailing Address)

(Owner's Signature)

(City)

(State)

(Zip Code)

(Owner's Signature)

(City)

(State)

(Zip Code)

Continued on page 2

2014 OCT 18 PM 2:53
RECEIVED
BLM
ARIZONA

4/1/15

(Owner's Name - Please Print)

(Owner's Signature)

(Owner's Mailing Address)

(City)

(State)

(Zip Code)

(Owner's Name - Please Print)

(Owner's Signature)

(Owner's Mailing Address)

(City)

(State)

(Zip Code)

(Owner's Name - Please Print)

(Owner's Signature)

(Owner's Mailing Address)

(City)

(State)

(Zip Code)

(Owner's Name - Please Print)

(Owner's Signature)

(Owner's Mailing Address)

(City)

(State)

(Zip Code)

18 U.S.C. 1001 and 43 U.S.C. 1212 make it a crime for any person knowingly and willfully to make to any department or agency of the United States any false, fictitious or fraudulent statements or representations as to any matter within its jurisdiction.

INSTRUCTIONS

- This certification is made under the provisions of 43 U.S.C. § 1744 and 30 U.S.C. §28-28k and the regulations thereunder (43 CFR Part 3830).
- The claimant(s) must fill in the dates in paragraph 1 for the beginning and ending of the assessment year for which this waiver is sought.
- The claimant(s) must fill in the date in paragraph 2 for the beginning of the assessment year for which this waiver is sought.
- All claim and site names and BLM serial numbers must be listed for the mining claims, mill sites, and tunnel sites for which the waiver is sought.
- All owners of the mining claims, mill sites, and tunnel sites and their addresses must be given.
- This waiver form must be signed by all the claimants or their designated agent, in original form. If an agent is designated, a notarized designation of agent, signed by all of the claimants with proper address given, must be submitted with this waiver.
- This form must be filed no later than September 1st for the upcoming assessment year in the BLM State Office where the mining claims or sites are recorded, or the waiver cannot be granted by the BLM. (Example: To obtain a waiver for the assessment year 2012, which begins on September 1, 2011, you must qualify for and file for a waiver no later than September 1, 2011, in the proper BLM State Office.)
- For all mining claims which require assessment work, you must record an affidavit of labor on or before the December 30th immediately following the filing of this waiver. For all other mining claims or sites waived, you must record a notice of intent to hold on or before the December 30th immediately following the filing of this waiver.
- Mill and tunnel sites may also be listed on this waiver and be waived from payment of the maintenance fee. A notice of intent to hold for these sites is required to be filed by the December 30th following the filing of this waiver.

PHOENIX, ARIZONA

2014 OCT - 8 P 2:53

RECEIVED
BLM ARIZONA OFFICE

FOR OFFICIAL USE ONLY

AC 247
CANCELLED OCT 08 2014

(PB) WAIVER CURED
used the most current form.



Ms Rose M Martin
4001 N Tyndall Ave
Tucson, AZ 85719-1019

PHOENIX AZ 852

07 OCT 2014 PM 8 L



RECEIVED
1 AZ STATE OFFICE


2014 OCT -8 P 2:52

PHOENIX, ARIZONA

United States Department of the Interior
Bureau of Land Management
Suite 800
One N. Central Ave
Phoenix, AZ
85004-4427

att Pantone Brown

PM 8 L
OCT 07 2014
AZ 852
85004-4427



AMC 45200
220903

Form 3830-2
(January 2004)

UNITED STATES DEPARTMENT OF THE INTERIOR
BUREAU OF LAND MANAGEMENT

not

150

FORM APPROVED
OMB NO. 1004-0114
Expires: December 31, 2006

MAINTENANCE FEE WAIVER CERTIFICATION
SEE INSTRUCTIONS ON REVERSE

1. This small miner waiver is filed for the assessment year beginning at noon on September 1, 13 and ending at noon on September 1, 14.
2. The undersigned and all related parties owned ten or fewer mining claims, mill, or tunnel sites located and maintained on Federal lands in the United States of America on September 1, 2013.
3. The undersigned have performed the assessment work required by law for each mining claim listed prior to filing this waiver and understand that by filing this form; an affidavit of assessment work must be recorded by the December 30th following the filing of this waiver.
4. The undersigned understand that if the assessment work obligation has not yet come due under 30 U.S.C. 28 (for those claims in their first assessment year only); a notice of intent to hold reciting this condition must be recorded by the December 30th following the filing of this waiver.
5. The undersigned understand that mill and tunnel sites may also be listed upon this waiver and be waived from payment of the maintenance fee; and that a notice of intent to hold for these sites is required to be recorded by the December 30th immediately following the filing of this waiver.
6. The undersigned understand and acknowledge that pursuant to 43 U.S.C. 1212 and 18 U.S.C. 1001; the filing or recording of a false, fictitious, or fraudulent document with the Bureau of Land Management may result in a fine of up to \$250,000, a prison term not to exceed five years, or both.
7. The mining claims, mill or tunnel sites for which this waiver from payment of the maintenance fees is requested are:

CLAIM OR SITE NAME	BLM RECORDATION SERIAL NUMBER
1. SNOW FLAKE # 1	✓ AMC # 45202
2. SNOW FLAKE # 3	AMC # 45203
3. SNOW FLAKE # 5	AMC # 220903
4. HAPPY JACK	AMC # 45200
5.	
6.	
7.	
8.	
9.	
10.	

The owner(s) (claimants) of the above mining claims and sites are:

ROSE M. MARTIN
(Owner's Name - Please Print)
4001 N. TYNDALL AVE
(Street or P.O. Box)
TUCSON AZ 85719
(City) (State) (Zip Code)

Rose M. Martin
(Owner's Signature)

X Cherna Scovel
(Owner's Name - Please Print)
HC 30 Box 181
(Street or P.O. Box)
Concho AZ 85924
(City) (State) (Zip Code)

Cherna Scovel
(Owner's Signature)

(Owner's Name - Please Print)

(Owner's Signature)

(Street or P.O. Box)

(City)

(State)

(Zip Code)

(Continued on page 2)

ENTERED
SEP 16 2013
BY: RM

(Owner's Name - Please Print)

(Owner's Signature)

(Street or P.O. Box)

(City)

(State)

(Zip Code)

(Owner's Name - Please Print)

(Owner's Signature)

(Street or P.O. Box)

(City)

(State)

(Zip Code)

(Owner's Name - Please Print)

(Owner's Signature)

(Street or P.O. Box)

(City)

(State)

(Zip Code)

(Owner's Name - Please Print)

(Owner's Signature)

(Street or P.O. Box)

(City)

(State)

(Zip Code)

INSTRUCTIONS

1. This certification is made under the provisions of § 1744 of Title 43 and § 28-28k of Title 30 of the United States Code; and the regulations thereunder (43 CFR Part 3830).
2. The claimant(s) must fill in the dates in paragraph 1 for the beginning and ending of the assessment year for which this waiver is sought.
3. The claimant(s) must fill in the date in paragraph 2 for the beginning of the assessment year for which this waiver is sought.
4. All claim and site names and Bureau of Land Management (BLM) serial numbers must be listed for the mining claims, mill sites, and tunnel sites for which the waiver is sought.
5. All owners of the mining claims, mill sites, and tunnel sites and their addresses must be given.
6. This waiver form must be signed by all the claimants or their designated agent, in original form. If an agent is designated, a notarized designation of agent, signed by all of the claimants with proper address given, must be submitted with this waiver.
7. This form must be filed no later than September 1st for the upcoming assessment year in the BLM State Office where the mining claims or sites are recorded, or the waiver cannot be granted by the BLM. (Example: to obtain a waiver for the assessment year 2000, which begins at noon on September 1, 1999, you must qualify for and file for a waiver no later than September 1, 1999, in the proper BLM State Office).
8. For all mining claims which require assessment work, you must record an affidavit of labor on or before the December 30th immediately following the filing of this waiver. For all other mining claims or sites waived, you must record a notice of intent to hold on or before the December 30th immediately following the filing of this waiver.
9. Mill and tunnel sites may also be listed upon this waiver and be waived from payment of the maintenance fee. A notice of intent to hold for these sites is required to be filed by the December 30th following the filing of this waiver.

NOTICE/BURDEN HOURS STATEMENT

The Privacy Act of 1974, as amended, and the regulation in 43 CFR 2.48(d) provide that you be furnished the following information in connection with the information required by this certification of waiver from rental fees.

AUTHORITY: 30 U.S.C. 28-28k; 43 U.S.C. 1201, 1457, 1740, and 1744; and 43 CFR 3830.

PRINCIPLE PURPOSE: This information is to be used to verify that the owner(s) (claimants) of a mining claim has complied with 30 U.S.C. 28f and is entitled to perform assessment work in lieu of paying the maintenance fee for the mining claims listed on this form.

ROUTINE USE: (1) Adjudication of the claimant(s) certification of waiver from paying the maintenance fee otherwise required by 30 U.S.C. 28f. (2) Disclosure may be made to appropriate Federal agencies when location is made within the agency's geographic area of responsibility. (3) Information from the record and/or the record will be transferred to the appropriate Federal, State, or local agency, or a member of the public in response to a specific request for pertinent information. (4) Information may also be provided to the Department of Justice or in a proceeding before a court or adjudicative body; or to Federal, State, local or foreign agencies when needed for enforcement of civil or criminal codes or applicable regulations concerning title rights upon the public land.

EFFECT OF NOT PROVIDING INFORMATION: Disclosure of this information is required by 30 U.S.C. 28f and 43 CFR Part 3830 for those qualified claimants wishing to take the small miner waiver allowed. Failure to supply the information required in this form to support the claimants certification of waiver from payment of the otherwise required maintenance fees will result in the waiver being disallowed and the mining claims subject to forfeiture by BLM under 30 U.S.C. 28i.

The Paperwork Reduction Act of 1995 requires us to inform you that:

This information is being collected to allow the BLM to determine if you qualify for a waiver from the payment of \$100 per mining claim or site maintenance fee established in 30 U.S.C. 28f and the implementing regulations at 43 CFR 3830. A response to this request is required in accordance with the statute to obtain your benefit.

BLM would like you to know that you do not have to respond to this, or any other, Federal agency-sponsored information collection unless it displays a currently valid OMB control number.

Public reporting burden for this form is estimated to average 8 minutes (0.133 hours) per response, including time to review instructions, gathering and maintaining data, and completing and reviewing the form. Direct comments regarding this burden estimate, or any other aspect of this form, to the U.S. Department of the Interior, Bureau of Land Management, (1004-0114) Bureau Information Collection Clearance Officer (WO-630), Mail Stop 401 LS, 1849 C St., N.W., Washington, D.C. 20240.

FOR OFFICIAL USE ONLY

Return Document to:

Rose M. Martin

4001 N. Tyndall Ave.

Tucson, Az., 85719

Telephone: 520 8873151

A3850-1(NOV.2001)

No. of Claims: 1

Receipt No.: 10

Init: ncf

Check No.: 421

FOR BLM USE ONLY

☒ **AFFIDAVIT OF PERFORMANCE OF ANNUAL WORK.** Also fill in Items 1 through 9 and the reverse side of this document.

☐ **NOTICE OF INTENTION TO HOLD.** I intend to hold the claims(s)/site(s) listed on the reverse side of this document for the calendar year 20____. Also fill in Items 1 through 4 and Item 9.

Notices of Intention to Hold are for mill sites and tunnel sites or for mining claims when assessment work has not been done, regardless of whether the annual assessment has been suspended, deferred, or not yet accrued. The filing of a Notice of Intention to Hold shall not relieve the owner of complying with federal and state laws pertaining to the performance of annual assessment work. Notices of Intention to Hold for mill sites or tunnel sites need not be county recorded. For mining claims the form filed with the Bureau of Land Management (BLM) must be identical to the one that was or will be filed with the county.

Evidence of Annual Assessment Work or a Notice of Intention to Hold must be filed each calendar year following the calendar year in which the claim/site was located. **All claims listed on a single affidavit must be contiguous.**

1. State of Arizona, County of Pima

2. I, (Name) Rose M. Martin ss:

3. Reside at (Address) 4001 N. Tyndall Ave.

City Tucson

County Pima

State Az.

Zip 85719

being duly sworn, deposes and says that he/she is a citizen of the United States, more than eighteen years of age, that all of the facts set forth in this affidavit/notice, subject to the provisions and penalties of 18 U.S.C. 1001 pertaining to the filing of false, fictitious, or fraudulent statements with the United States, are true and correct according to the best of my knowledge, information and belief.

4. Owner's name and address (If not shown in Items 1-3 above). Check here if this is a change of address. ☐

Rose M. Martin, 4001 N. Tyndall, Tucson, Az., 85719

520-887 3151

Cherma Scovel, H. C., 30., Box 187, Concho, Az., 85924, phone# 928-532-8385

5. That I am personally acquainted with the mining claim(s). The work and improvements were made by and at the expense of the owner(s) of said claim(s). Said contiguous group of claims, listed on the reverse side of this document, are situated in the Cave Creek Mining District, Maricopa County, Arizona.

6. That between the dates starting at 12 o'clock noon on September 1, 20 12, and ending at 12 o'clock noon on September 1, 20 12 at least \$ 400.00 Dollars worth of work and improvements were done and performed upon said claim(s) or upon one or more of a contiguous group of claims for the benefit of all, or wholly or partly outside of a contiguous group of claims for the benefit of all, not including the location work.

7. That the following persons were employed to perform the work and improvements described herein: John Scovel
BEN SGOVEL, MARY SGOVEL, DON WHITM, MARK WHITM, DEDE SGOVEL

BY: AT

8. That the work and improvements performed were:

ROAD WORK.


9. Dated: July 29-13 Signature: Rose M. Martin, 20 13

SUBSCRIBED AND SWORN TO before me, a Notary Public, this 29 day of July

by Rose Martin

Notary Public Rufus Cook

MY COMMISSION EXPIRES Oct 1, 2013



If the claims/sites have consecutive BLM numbers and are in the same township, Range and Section(s), they may be listed as follows:

Sample 1 - 10

A MC 19640 - 49

Dkt/Pg 1025/1-10
Recording #9106173-82

4N 20W 36

Claim/Site Name

Serial Number

Dkt/Pg or Record # of
Orig Location Notice

TWN
SHP RNG SEC(S)

Happy Jack.

45200

Dkt. 13973, PR. 1522

T4N R5E 34

BLM requires a \$5 nonrefundable service charge for each mining claim, mill site or tunnel site payable on or before December 30th (not the 31st). Mail to:

Bureau of Land Management
222 North Central Avenue
Phoenix, Arizona 85004-2203
602-417-9200
www.az.blm.gov

This form is for the purpose of complying with the laws of the United States Department of the Interior, Bureau of Land Management and the State of Arizona pertaining to assessment work and/or notice of intention to hold. 30 U.S.C. 28, 43 CFR 3833.2, ARS 27-208. Subject to Paperwork Reduction Act and Privacy Act statements available at the BLM AZ State Office. This form is not copyrighted. It may be reproduced without permission.

BLM Date Stamp

RECEIVED
BLM AZ STATE OFFICE
2013 AUG - 2 A 11:18
PHOENIX, ARIZONA

Return Document to:

Rose M. Martin

4001 N. Tyndall Ave.

Tucson, Az., 85719

Telephone: 520 8873151

A3850-1(NOV.2001)

No. of Claims: 2

Receipt No.: 2895778

Init: MC

Check No.: 421

FOR BLM USE ONLY

☒ **AFFIDAVIT OF PERFORMANCE OF ANNUAL WORK.** Also fill in Items 1 through 9 and the reverse side of this document.

☐ **NOTICE OF INTENTION TO HOLD.** I intend to hold the claims(s)/site(s) listed on the reverse side of this document for the calendar year 20____. Also fill in Items 1 through 4 and Item 9.

Notices of Intention to Hold are for mill sites and tunnel sites or for mining claims when assessment work has not been done, regardless of whether the annual assessment has been suspended, deferred, or not yet accrued. The filing of a Notice of Intention to Hold shall not relieve the owner of complying with federal and state laws pertaining to the performance of annual assessment work. Notices of Intention to Hold for mill sites or tunnel sites need not be county recorded. For mining claims the form filed with the Bureau of Land Management (BLM) must be identical to the one that was or will be filed with the county.

Evidence of Annual Assessment Work or a Notice of Intention to Hold must be filed each calendar year following the calendar year in which the claim/site was located. **All claims listed on a single affidavit must be contiguous.**

1. State of Arizona, County of Pima
2. I, (Name) Rose M. Martin ss:
3. Reside at (Address) 4001 N. Tyndall Ave.
- City Tucson, County Pima, State Az. Zip 85719

being duly sworn, deposes and says that he/she is a citizen of the United States, more than eighteen years of age, that all of the facts set forth in this affidavit/notice, subject to the provisions and penalties of 18 U.S.C. 1001 pertaining to the filing of false, fictitious, or fraudulent statements with the United States, are true and correct according to the best of my knowledge, information and belief.

4. Owner's name and address (If not shown in Items 1-3 above). Check here if this is a change of address. ☐
- Rose M. Martin, 4001 N. Tyndall, Tucson, Az. 85719 520-887 3151

- Cherma Scovel, H. C., 30., Box 187, Concho, Az., 85924, phone# 928-532-8385
5. That I am personally acquainted with the mining claim(s). The work and improvements were made by and at the expense of the owner(s) of said claim(s). Said contiguous group of claims, listed on the reverse side of this document, are situated in the Cave Creek Mining District, Maricopa County, Arizona.

6. That between the dates starting at 12 o'clock noon on September 1, 20 12, and ending at 12 o'clock noon on September 1, 20 13 at least \$ 5,000 Dollars worth of work and improvements were done and performed upon said claim(s) or upon one or more of a contiguous group of claims for the benefit of all, or wholly or partly outside of a contiguous group of claims for the benefit of all, not including the location work.

7. That the following persons were employed to perform the work and improvements described herein: John Scovel
BEN SCOVEL, MARK SCOVEL, DON WHITMAN, MARK WHITMAN, PETER SCOVEL

BY: HT

8. That the work and improvements performed were:


ROAD WORK, TRENCH WORK-

9. Dated: 7-28-13 Signature: Rose M. Martin

S9. Dated, 11/11/2019
SUBSCRIBED AND SWORN TO before me, a Notary Public, this
by Rose Martin


Notary Public.

Notary Public _____
MY COMMISSION EXPIRES Oct 1, 2013



MY COMMISSION EXPIRES

If the claims/sites have consecutive BLM numbers and are in the same Township, Range and Section(s) they may be listed as follows:

 PIMA COUNTY
Mar. 2001 Exp. Oct. 2001

Sample 1 - 10

A MC 19640 - 49

Dkt/Pg 1025/1-10
Recording #9106173-82

4N 20W 36

Claim/Site Name

Serial Number

**Dkt/Pg or Record # of
Orig Location Notice**

TWN
SHP RNG SEC(S)

Snow Flake #3

45 203

DKT. 13773

T7N R5E 34

Snow Flakes #5

220 903


84-159671

T7N. R5E 34

BLM requires a \$5 nonrefundable service charge for each mining claim, mill site or tunnel site payable on or before December 30th (not the 31st). Mail to:

**Bureau of Land Management
222 North Central Avenue
Phoenix, Arizona 85004-2203
602-417-9200
www.az.blm.gov**

This form is for the purpose of complying with the laws of the United States Department of the Interior, Bureau of Land Management and the State of Arizona pertaining to assessment work and/or notice of intention to hold. 30 U.S.C. 28, 43 CFR 3833.2, ARS 27-208. Subject to Paperwork Reduction Act and Privacy Act statements available at the BLM AZ State Office. This form is not copyrighted. It may be reproduced without permission.



Return Document to:

Rose M. Martin
4001 N. Tyndall Ave.
Tucson, Az., 85719
Telephone: 520 8873151

A3850-1(NOV.2001)

No. of Claims: 1 x \$5 = 10
Receipt No.: 2845795 Check No.: 421
Init: NOA

FOR BLM USE ONLY

☒ **AFFIDAVIT OF PERFORMANCE OF ANNUAL WORK.** Also fill in Items 1 through 9 and the reverse side of this document.

☐ **NOTICE OF INTENTION TO HOLD.** I intend to hold the claims(s)/site(s) listed on the reverse side of this document for the calendar year 20____. Also fill in Items 1 through 4 and Item 9.

Notices of Intention to Hold are for mill sites and tunnel sites or for mining claims when assessment work has not been done, regardless of whether the annual assessment has been suspended, deferred, or not yet accrued. The filing of a Notice of Intention to Hold shall not relieve the owner of complying with federal and state laws pertaining to the performance of annual assessment work. Notices of Intention to Hold for mill sites or tunnel sites need not be county recorded. For mining claims the form filed with the Bureau of Land Management (BLM) must be identical to the one that was or will be filed with the county.

Evidence of Annual Assessment Work or a Notice of Intention to Hold must be filed each calendar year following the calendar year in which the claim/site was located. **All claims listed on a single affidavit must be contiguous.**

1. State of Arizona, County of Pima
2. I, (Name) Rose M. Martin ss:
3. Reside at (Address) 4001 N. Tyndall Ave.
City Tucson, County Pima, State Az. Zip 85719

being duly sworn, deposes and says that he/she is a citizen of the United States, more than eighteen years of age, that all of the facts set forth in this affidavit/notice, subject to the provisions and penalties of 18 U.S.C. 1001 pertaining to the filing of false, fictitious, or fraudulent statements with the United States, are true and correct according to the best of my knowledge, information and belief.

4. Owner's name and address (If not shown in Items 1-3 above). Check here if this is a change of address. ☐
Rose M. Martin, 4001 N. Tyndall, Tucson, Az., 85719 520-887 3151

Cherma Scovel, H. C., 30., Box 187, Concho, Az., 85924, phone # 928-532-8385
5. That I am personally acquainted with the mining claim(s). The work and improvements were made by and at the expense of the owner(s) of said claim(s). Said contiguous group of claims, listed on the reverse side of this document, are situated in the Cave Creek Mining District, Maricopa County, Arizona.

6. That between the dates starting at 12 o'clock noon on September 1, 20 12, and ending at 12 o'clock noon on September 1, 20 13 at least \$ 600 Dollars worth of work and improvements were done and performed upon said claim(s) or upon one or more of a contiguous group of claims for the benefit of all, or wholly or partly outside of a contiguous group of claims for the benefit of all, not including the location work.

7. That the following persons were employed to perform the work and improvements described herein: John Scovel
Ben & Mary Scovel, Don Whith, Mark Whith, Duff Scovel

BY: AT

8. That the work and improvements performed were:

ROAD WORK

9. Dated:

7-29-13

Signature:

Rose M. Martin

SUBSCRIBED AND SWORN TO before me, a Notary Public, this

29 day of

July

2013

by


Rose Martin

Notary Public

Rufus Cook

MY COMMISSION EXPIRES

Oct 1, 2013



RUFUS COOK
NOTARY PUBLIC-ARIZONA
PIMA COUNTY

If the claims/sites have consecutive BLM numbers and are in the same Township, Range and Section(s), they may be listed as follows:

Sample 1 - 10

A MC 19640 - 49

Dkt/Pg 1025/1-10
Recording #9106173-82

4N 20W 36

Claim/Site Name

Serial Number

Dkt/Pg or Record # of
Orig Location Notice

TWN SHP RNG SEC(S)

Snow Flake #1

45202

84-361172

T7N R5E 34

BLM requires a \$5 nonrefundable service charge for each mining claim, mill site or tunnel site payable on or before December 30th (not the 31st). Mail to:

Bureau of Land Management
222 North Central Avenue
Phoenix, Arizona 85004-2203
602-417-9200
www.az.blm.gov

This form is for the purpose of complying with the laws of the United States Department of the Interior, Bureau of Land Management and the State of Arizona pertaining to assessment work and/or notice of intention to hold. 30 U.S.C. 28, 43 CFR 3833.2, ARS 27-208. Subject to Paperwork Reduction Act and Privacy Act statements available at the BLM AZ State Office. This form is not copyrighted. It may be reproduced without permission.

BLM Date Stamp

RECEIVED
BLM AZ STATE OFFICE
PHOENIX, ARIZONA
2013 AUG -2 A 11:18

United States Department of the Interior
Bureau of Land Management
 LANDS/RECREATION & PLANNING
 ONE N CENTRAL AVE
 PHOENIX, AZ 85004 -2203
 Phone: 602-417-9200

Receipt

No: 2845798

Transaction #: 2931450	
Date of Transaction: 08/02/2013	
CUSTOMER:	
ROSE M MARTIN 4001 N TYNDALL AVE TUCSON, AZ 85719-1019 US	

LINE #	QTY	DESCRIPTION	REMARKS	UNIT PRICE	TOTAL
1	1.00	LOCATABLE MINERALS / MINING CLAIMS- NOT NEW-UNADJUD, ONE AUTH NO. ONLY / MINING CLAIM MONEY RECEIVED CASES: AMC45200/\$40.00	POL 2013/4 WAV	- n/a -	40.00
TOTAL:					\$40.00

PAYMENT INFORMATION			
1	AMOUNT:	40.00	POSTMARKED: N/A
	TYPE:	CHECK	RECEIVED: 08/02/2013
	CHECK NO:	421	
	NAME:	MARTIN, ROSE M 4001 N TYNDALL AVE TUCSON AZ 85719-1019 US	

REMARKS

This receipt was generated by the automated BLM Collections and Billing System and is a paper representation of a portion of the official electronic record contained therein.

UNITED STATES DEPARTMENT OF THE INTERIOR
BUREAU OF LAND MANAGEMENT

46

Amc 45200

FORM APPROVED
OMB NO. 1004-0114
Expires: December 31, 2006

MAINTENANCE FEE WAIVER CERTIFICATION

SEE INSTRUCTIONS ON REVERSE

Amc 220903

1. This small miner waiver is filed for the assessment year beginning at noon on September 1, 12 and ending at noon on September 1, 13.
2. The undersigned and all related parties owned ten or fewer mining claims, mill, or tunnel sites located and maintained on Federal lands in the United States of America on September 1, 2012.
3. The undersigned have performed the assessment work **required by law** for each mining claim listed **prior to filing this waiver** and understand that by filing this form; an affidavit of assessment work **must** be recorded by the December 30th following the filing of this waiver.
4. The undersigned understand that if the assessment work obligation has not yet come due under 30 U.S.C. 28 (for those claims in their first assessment year only); a notice of intent to hold reciting this condition **must** be recorded by the December 30th following the filing of this waiver.
5. The undersigned understand that mill and tunnel sites may also be listed upon this waiver and be waived from payment of the maintenance fee; and that a notice of intent to hold for these sites is required to be recorded by the December 30th immediately following the filing of this waiver.
6. The undersigned understand and acknowledge that pursuant to 43 U.S.C. 1212 and 18 U.S.C. 1001; the filing or recording of a false, fictitious, or fraudulent document with the Bureau of Land Management may result in a fine of up to \$250,000, a prison term not to exceed five years, or both.
7. The mining claims, mill or tunnel sites for which this waiver from payment of the maintenance fees is requested are:

CLAIM OR SITE NAME	BLM RECORDATION SERIAL NUMBER
1. SNOW FLAKE #1	✓ AMC # 45202
2. SNOW FLAKE #3	AMC # 45203
3. SNOW FLAKE #5	AMC # 220903
4. HAPPY JACK	AMC # 45200
5.	
6.	
7.	
8.	
9.	
10.	

The owner(s) (claimants) of the above mining claims and sites are:

ROSE M. MARTIN ✓
(Owner's Name - Please Print)

Rose M. Martin
(Owner's Signature)

4001 N. Tyndall Ave
(Street or P.O. Box)

Tucson Az 85719
(City) (State) (Zip Code)

x Cherma Scovel ✓
(Owner's Name - Please Print)

x Cherma Scovel
(Owner's Signature)

HC 30 Box 187
(Street or P.O. Box)

Concho Az 85934
(City) (State) (Zip Code)

(Owner's Name - Please Print)

(Owner's Signature)

(Street or P.O. Box)

(City)

(State)

(Zip Code)

(Continued on page 2)

RECEIVED
BLM AZ STATE OFFICE
2012 JUN -6 A 11:28
PHOENIX, ARIZONA

ENTERED IN COMPUTER

RE 8-6-12

NL
RZ 8-6-12

(Owner's Name - Please Print)

(Owner's Signature)

(Street or P.O. Box)

(City)

(State)

(Zip Code)

(Owner's Name - Please Print)

(Owner's Signature)

(Street or P.O. Box)

(City)

(State)

(Zip Code)

(Owner's Name - Please Print)

(Owner's Signature)

(Street or P.O. Box)

(City)

(State)

(Zip Code)

(Owner's Name - Please Print)

(Owner's Signature)

(Street or P.O. Box)

(City)

(State)

(Zip Code)

INSTRUCTIONS

1. This certification is made under the provisions of § 1744 of Title 43 and § 28-28k of Title 30 of the United States Code; and the regulations thereunder (43 CFR Part 3830).
2. The claimant(s) **must** fill in the dates in paragraph 1 for the beginning and ending of the assessment year for which this waiver is sought.
3. The claimant(s) **must** fill in the date in paragraph 2 for the beginning of the assessment year for which this waiver is sought.
4. All claim and site names and Bureau of Land Management (BLM) serial numbers **must** be listed for the mining claims, mill sites, and tunnel sites for which the waiver is sought.
5. All owners of the mining claims, mill sites, and tunnel sites and their addresses **must** be given.
6. This waiver form **must** be signed by all the claimants or their designated agent, in original form. If an agent is designated, a notarized designation of agent, signed by all of the claimants with proper address given, **must** be submitted with this waiver.

7. This form **must** be filed no later than September 1st for the upcoming assessment year in the BLM State Office where the mining claims or sites are recorded, or the waiver cannot be granted by the BLM. (Example: to obtain a waiver for the assessment year 2000, which begins at noon on September 1, 1999, you **must** qualify for and file for a waiver no later than September 1, 1999, in the proper BLM State Office).
8. For all mining claims which require assessment work, you **must** record an affidavit of labor on or before the December 30th immediately following the filing of this waiver. For all other mining claims or sites waived, you must record a notice of intent to hold on or before the December 30th immediately following the filing of this waiver.
9. Mill and tunnel sites may also be listed upon this waiver and be waived from payment of the maintenance fee. A notice of intent to hold for these sites is required to be filed by the December 30th following the filing of this waiver.

NOTICE/BURDEN HOURS STATEMENT

The Privacy Act of 1974, *as amended*, and the regulation in 43 CFR 2.48(d) provide that you be furnished the following information in connection with the information required by this certification of waiver from rental fees.

AUTHORITY: 30 U.S.C. 28-28k; 43 U.S.C. 1201, 1457, 1740, and 1744; and 43 CFR 3830.

PRINCIPLE PURPOSE: This information is to be used to verify that the owner(s) (claimants) of a mining claim has complied with 30 U.S.C. 28f and is entitled to perform assessment work in lieu of paying the maintenance fee for the mining claims listed on this form.

ROUTINE USE: (1) Adjudication of the claimant(s) certification of waiver from paying the maintenance fee otherwise required by 30 U.S.C. 28f. (2) Disclosure may be made to appropriate Federal agencies when location is made within the agency's geographic area of responsibility. (3) Information from the record and/or the record will be transferred to the appropriate Federal, State, or local agency, or a member of the public in response to a specific request for pertinent information. (4) Information may also be provided to the Department of Justice or in a proceeding before a court or adjudicative body; or to Federal, State, local or foreign agencies when needed for enforcement of civil or criminal codes or applicable regulations concerning title rights upon the public land.

EFFECT OF NOT PROVIDING INFORMATION: Disclosure of this information is required by 30 U.S.C. 28f and 43 CFR Part 3830 for those qualified claimants wishing to take the small miner waiver allowed. Failure to supply the information required in this form to support the claimants certification of waiver from payment of the otherwise required maintenance fees will result in the waiver being disallowed and the mining claims subject to forfeiture by BLM under 30 U.S.C. 28i.

The Paperwork Reduction Act of 1995 requires us to inform you that:

This information is being collected to allow the BLM to determine if you qualify for a waiver from the payment of \$100 per mining claim or site maintenance fee established in 30 U.S.C. 28f and the implementing regulations at 43 CFR 3830. A response to this request is required in accordance with the statute to obtain your benefit.

BLM would like you to know that you do not have to respond to this, or any other, Federal agency-sponsored information collection unless it displays a currently valid OMB control number.

Public reporting burden for this form is estimated to average 8 minutes (0.133 hours) per response, including time to review instructions, gathering and maintaining data, and completing and reviewing the form. Direct comments regarding this burden estimate, or any other aspect of this form, to the U.S. Department of the Interior, Bureau of Land Management, (1004-0114) Bureau Information Collection Clearance Officer (WO-630), Mail Stop 401 LS, 1849 C St, N.W., Washington, D.C. 20240.

FOR OFFICIAL USE ONLY

RECEIVED
BLM AZ STATE OFFICE
2012 JUN - 6 A 11:28
PHOENIX, ARIZONA

Return Document to:

A3850-1 (NOV. 2001)

Rose M. Martin
4001 N. Tyndall Ave.
Tucson, Az., 85719
Telephone: 520 8873151

No. of Claims: 10 x \$8 = \$10.00
Receipt No. 2584460 Check No.: 170
Init: ERG
FOR BLM USE ONLY

☒ **AFFIDAVIT OF PERFORMANCE OF ANNUAL WORK.** Also fill in Items 1 through 9 and the reverse side of this document.

☐ **NOTICE OF INTENTION TO HOLD.** I intend to hold the claim(s)/site(s) listed on the reverse side of this document for the calendar year 20____. Also fill in Items 1 through 4 and Item 9.

Notices of Intention to Hold are for mill sites and tunnel sites or for mining claims when assessment work has not been done, regardless of whether the annual assessment has been suspended, deferred, or not yet accrued. The filing of a Notice of Intention to Hold shall not relieve the owner of complying with federal and state laws pertaining to the performance of annual assessment work. Notices of Intention to Hold for mill sites or tunnel sites need not be county recorded. For mining claims the form filed with the Bureau of Land Management (BLM) must be identical to the one that was or will be filed with the county.

Evidence of Annual Assessment Work or a Notice of Intention to Hold must be filed each calendar year following the calendar year in which the claim/site was located. **All claims listed on a single affidavit must be contiguous.**

1. State of Arizona, County of Pima ss:
2. I, (Name) Rose M. Martin
3. Reside at (Address) 4001 N. Tyndall Ave.
City Tucson, County Pima, State Az. Zip 85719

being duly sworn, deposes and says that he/she is a citizen of the United States, more than eighteen years of age, that all of the facts set forth in this affidavit/notice, subject to the provisions and penalties of 18 U.S.C. 1001 pertaining to the filing of false, fictitious, or fraudulent statements with the United States, are true and correct according to the best of my knowledge, information and belief.

4. Owner's name and address (If not shown in Items 1-3 above). Check here if this is a change of address. ☐

Rose M. Martin, 4001 N. Tyndall, Tucson, Az. 85719 520-887 3151

Cherma Scovel, H. C., 30., Box 187, Concho, Az., 85924, phone# 928-532-8385

5. That I am personally acquainted with the mining claim(s). The work and improvements were made by and at the expense of the owner(s) of said claim(s). Said contiguous group of claims, listed on the reverse side of this document, are situated in the Cave Creek Mining District, Maricopa County, Arizona.

6. That between the dates starting at 12 o'clock noon on September 1, 20 11, and ending at 12 o'clock noon on September 1, 20 12 at least \$ 2,250 Dollars worth of work and improvements were done and performed upon said claim(s) or upon one or more of a contiguous group of claims for the benefit of all, or wholly or partly outside of a contiguous group of claims for the benefit of all, not including the location work.


7. That the following persons were employed to perform the work and improvements described herein: John Scovel
Ben Scovel, Mary Scovel, Don Whitham, MARK WILKINERY

ENTERED IN COMPUTER

RS 8-6-12

Road work TUNNEL WORK

Notary Public _____
MY COMMISSION EXPIRES 11-23-2014



If the claims/sites have consecutive BLM numbers and are in the same Township, Range and Section(s), they may be listed as follows:

Recording #9106173-82

DKT. 13973, 1522 T7N. R5E 34

This form is for the purpose of complying with the laws of the United States Department of the Interior, Bureau of Land Management and the State of Arizona pertaining to assessment work and/or notice of intention to hold. 30 U.S.C. 28, 43 CFR 3833.2, ARS 27-208. Subject to Paperwork Reduction Act and Privacy Act statements available at the BLM AZ State Office. This form is not copyrighted. It may be reproduced without permission.

RECEIVED
BLM AZ STATE OFFICE
2012 JUN -6 A 11:35
PHOENIX, ARIZONA

BLM Date Stamp

Return Document to:

A3850-1(NOV.2001)

Rose M. Martin
4001 N. Tyndall Ave.
Tucson, Az., 85719
Telephone: 520 8873151

No. of Claims: 1 x \$10 = \$10.00
Receipt No.: _____ Check No.: 170
Init: ERG

FOR BLM USE ONLY

☒ **AFFIDAVIT OF PERFORMANCE OF ANNUAL WORK.** Also fill in Items 1 through 9 and the reverse side of this document.

☐ **NOTICE OF INTENTION TO HOLD.** I intend to hold the claims(s)/site(s) listed on the reverse side of this document for the calendar year 20____. Also fill in Items 1 through 4 and Item 9.

Notices of Intention to Hold are for mill sites and tunnel sites or for mining claims when assessment work has not been done, regardless of whether the annual assessment has been suspended, deferred, or not yet accrued. The filing of a Notice of Intention to Hold shall not relieve the owner of complying with federal and state laws pertaining to the performance of annual assessment work. Notices of Intention to Hold for mill sites or tunnel sites need not be county recorded. For mining claims the form filed with the Bureau of Land Management (BLM) must be identical to the one that was or will be filed with the county.

Evidence of Annual Assessment Work or a Notice of Intention to Hold must be filed each calendar year following the calendar year in which the claim/site was located. **All claims listed on a single affidavit must be contiguous.**

1. State of Arizona, County of Pima ss:
2. I, (Name) Rose M. Martin
3. Reside at (Address) 4001 N. Tyndall Ave.
City Tucson, County Pima, State Az. Zip 85719

being duly sworn, deposes and says that he/she is a citizen of the United States, more than eighteen years of age, that all of the facts set forth in this affidavit/notice, subject to the provisions and penalties of 18 U.S.C. 1001 pertaining to the filing of false, fictitious, or fraudulent statements with the United States, are true and correct according to the best of my knowledge, information and belief.

4. Owner's name and address (If not shown in Items 1-3 above). Check here if this is a change of address. ☐

Rose M. Martin, 4001 N. Tyndall, Tucson, Az. 85719 520-887 3151

Cherma Scovel, H. C., 30., Box 187, Concho, Az., 85924, phone# 928-532-8385

5. That I am personally acquainted with the mining claim(s). The work and improvements were made by and at the expense of the owner(s) of said claim(s). Said contiguous group of claims, listed on the reverse side of this document, are situated in the Cave Creek Mining District, Maricopa County, Arizona.

6. That between the dates starting at 12 o'clock noon on September 1, 20 11 and ending at 12 o'clock noon on September 1, 20 12 at least \$ 550 Dollars worth of work and improvements were done and performed upon said claim(s) or upon one or more of a contiguous group of claims for the benefit of all, or wholly or partly outside of a contiguous group of claims for the benefit of all, not including the location work.

7. That the following persons were employed to perform the work and improvements described herein:

John N. Scovel, Ben Scovel, Mary Scovel, Don Whitham, Mark Whitham

ENTERED IN COMPUTER

Road Work

Signature: Rose Marie Mott

by Kost M. Marton

MY COMMISSION EXPIRES 11-23-2014



Jesus E. Acosta
Notary Public
Pima County, Arizona
My Comm. Expires 11-23-14

Sample 1 - 10

A MC 19640 - 49

Dkt/Pg 1025/1-10

4N 20W 36

Recording #9106173-82

Serial Number

Dkt/Pg or Record # of
Orig Location Notice

TWN	SHP	RNG	SEC(S)
1	1	1	1
2	2	2	2
3	3	3	3
4	4	4	4
5	5	5	5
6	6	6	6
7	7	7	7
8	8	8	8
9	9	9	9
10	10	10	10
11	11	11	11
12	12	12	12
13	13	13	13
14	14	14	14
15	15	15	15
16	16	16	16
17	17	17	17
18	18	18	18
19	19	19	19
20	20	20	20
21	21	21	21
22	22	22	22
23	23	23	23
24	24	24	24
25	25	25	25
26	26	26	26
27	27	27	27
28	28	28	28
29	29	29	29
30	30	30	30
31	31	31	31
32	32	32	32
33	33	33	33
34	34	34	34
35	35	35	35
36	36	36	36
37	37	37	37
38	38	38	38
39	39	39	39
40	40	40	40
41	41	41	41
42	42	42	42
43	43	43	43
44	44	44	44
45	45	45	45
46	46	46	46
47	47	47	47
48	48	48	48
49	49	49	49
50	50	50	50
51	51	51	51
52	52	52	52
53	53	53	53
54	54	54	54
55	55	55	55
56	56	56	56
57	57	57	57
58	58	58	58
59	59	59	59
60	60	60	60
61	61	61	61
62	62	62	62
63	63	63	63
64	64	64	64
65	65	65	65
66	66	66	66
67	67	67	67
68	68	68	68
69	69	69	69
70	70	70	70
71	71	71	71
72	72	72	72
73	73	73	73
74	74	74	74
75	75	75	75
76	76	76	76
77	77	77	77
78	78	78	78
79	79	79	79
80	80	80	80
81	81	81	81
82	82	82	82
83	83	83	83
84	84	84	84
85	85	85	85
86	86	86	86
87	87	87	87
88	88	88	88
89	89	89	89
90	90	90	90
91	91	91	91
92	92	92	92
93	93	93	93
94	94	94	94
95	95	95	95
96	96	96	96
97	97	97	97
98	98	98	98
99	99	99	99
100	100	100	100

Snowflake #1

46202

84-361172

T7N R5E 34

**Bureau of Land Management
222 North Central Avenue
Phoenix, Arizona 85004-2203
602-417-9200
www.az.blm.gov**

This form is for the purpose of complying with the laws of the United States Department of the Interior, Bureau of Land Management and the State of Arizona pertaining to assessment work and/or notice of intention to hold. 30 U.S.C. 28, 43 CFR 3833.2, ARS 27-208. Subject to Paperwork Reduction Act and Privacy Act statements available at the BLM AZ State Office. This form is not copyrighted. It may be reproduced without permission.

RECEIVED
BLM AZ STATE OFFICE
2012 JUN - 6 A 11:35
PHOENIX, ARIZONA

BLM Date Stamp

Return Document to:

A3850-1(NOV.2001)

Rose M. Martin
4001 N. Tyndall Ave.
Tucson, Az., 85719
Telephone: 520 8873151

No. of Claims: 2 x \$10 = \$20.00
Receipt No.: _____ Check No.: 170
Init: ERG FOR BLM USE ONLY

☒ **AFFIDAVIT OF PERFORMANCE OF ANNUAL WORK.** Also fill in Items 1 through 9 and the reverse side of this document.

☐ **NOTICE OF INTENTION TO HOLD.** I intend to hold the claims(s)/site(s) listed on the reverse side of this document for the calendar year 20____. Also fill in Items 1 through 4 and Item 9.

Notices of Intention to Hold are for mill sites and tunnel sites or for mining claims when assessment work has not been done, regardless of whether the annual assessment has been suspended, deferred, or not yet accrued. The filing of a Notice of Intention to Hold shall not relieve the owner of complying with federal and state laws pertaining to the performance of annual assessment work. Notices of Intention to Hold for mill sites or tunnel sites need not be county recorded. For mining claims the form filed with the Bureau of Land Management (BLM) must be identical to the one that was or will be filed with the county.

Evidence of Annual Assessment Work or a Notice of Intention to Hold must be filed each calendar year following the calendar year in which the claim/site was located. **All claims listed on a single affidavit must be contiguous.**

1. State of Arizona, County of Pima SS:
2. I, (Name) Rose M. Martin
3. Reside at (Address) 4001 N. Tyndall Ave.
City Tucson, County Pima, State Az. Zip 85719

being duly sworn, deposes and says that he/she is a citizen of the United States, more than eighteen years of age, that all of the facts set forth in this affidavit/notice, subject to the provisions and penalties of 18 U.S.C. 1001 pertaining to the filing of false, fictitious, or fraudulent statements with the United States, are true and correct according to the best of my knowledge, information and belief.

4. Owner's name and address (If not shown in Items 1-3 above). Check here if this is a change of address. ☐

Rose M. Martin, 4001 N. Tyndall, Tucson, Az. 85719 520-887 3151

Cherma Scovel, H. C., 30., Box 187, Concho, Az., 85924, phone# 928-532-8385

5. That I am personally acquainted with the mining claim(s). The work and improvements were made by and at the expense of the owner(s) of said claim(s). Said contiguous group of claims, listed on the reverse side of this document, are situated in the Cave Creek Mining District, Maricopa County, Arizona.

6. That between the dates starting at 12 o'clock noon on September 1, 20 11 and ending at 12 o'clock noon on September 1, 20 12 at least \$ 4,000 Dollars worth of work and improvements were done and performed upon said claim(s) or upon one or more of a contiguous group of claims for the benefit of all, or wholly or partly outside of a contiguous group of claims for the benefit of all, not including the location work.

7. That the following persons were employed to perform the work and improvements described herein: John Scovel, Ben Scovel, Mary Scovel, Don Whitman, Mark Whitman

ENTERED IN COMPUTER

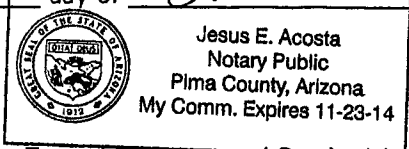
RS 8.6-12

8. That the work and improvements performed were: Trench work Road work

9. Dated: 6-5-12 Signature: Rose M. Martin

SUBSCRIBED AND SWORN TO before me, a Notary Public, this 5 day of June, 20 12

by Rose M. Martin
Notary Public
MY COMMISSION EXPIRES 11-23-2014



If the claims/sites have consecutive BLM numbers and are in the same Township, Range and Section(s), they may be listed as follows:

Sample 1 - 10	A MC 19640 - 49	Dkt/Pg 1025/1-10	4N	20W	36
Recording #9106173-82					
Claim/Site Name	Serial Number	Dkt/Pg or Record # of Orig Location Notice	TWN SHP	RNG	SEC(S)
<u>SNOW FLAKE #3</u>	<u>45203</u>	<u>Dkt. 13973</u>	<u>T7N</u>	<u>R5E</u>	<u>34</u>
<u>SNOW FLAKE #5</u>	<u>220903</u>	<u>84-159671</u>	<u>T7N</u>	<u>R5E</u>	<u>34</u>

BLM requires a \$5 nonrefundable service charge for each mining claim, mill site or tunnel site payable on or before December 30th (not the 31st). Mail to:

Bureau of Land Management
222 North Central Avenue
Phoenix, Arizona 85004-2203
602-417-9200
www.az.blm.gov

This form is for the purpose of complying with the laws of the United States Department of the Interior, Bureau of Land Management and the State of Arizona pertaining to assessment work and/or notice of intention to hold. 30 U.S.C. 28, 43 CFR 3833.2, ARS 27-208. Subject to Paperwork Reduction Act and Privacy Act statements available at the BLM AZ State Office. This form is not copyrighted. It may be reproduced without permission.

RECEIVED
BLM AZ STATE OFFICE
2012 JUN - 6 A 11: 35
PHOENIX, ARIZONA

BLM Date Stamp

United States Department of the Interior
Bureau of Land Management
LANDS/RECREATION & PLANNING
ONE N CENTRAL AVE
PHOENIX, AZ 85004 -2203
Phone: 602-417-9200

Receipt

No: 2584460

Transaction #: 2664119**Date of Transaction:** 06/06/2012**CUSTOMER:**

ROSE M MARTIN
4001 N TYNDALL AVE
TUCSON, AZ 85719-1019 US

LINE #	QTY	DESCRIPTION	REMARKS	UNIT PRICE	TOTAL
1	1.00	LOCATABLE MINERALS / MINING CLAIMS- NOT NEW-UNADJUD, ONE AUTH NO. ONLY / MINING CLAIM MONEY RECEIVED CASES: AMC45200/\$40.00	2013 WAIV & 2012 POL (4)	- n/a -	40.00
TOTAL:					\$40.00

PAYMENT INFORMATION

1	AMOUNT:	40.00	POSTMARKED:	N/A
	TYPE:	CHECK	RECEIVED:	06/06/2012
	CHECK NO:	170		
	NAME:	MARTIN, ROSE M 4001 N TYNDALL AVE TUCSON AZ 85719-1019 US		

REMARKS

This receipt was generated by the automated BLM Collections and Billing System and is a paper representation of a portion of the official electronic record contained therein.

UNITED STATES
DEPARTMENT OF THE INTERIOR
BUREAU OF LAND MANAGEMENT

MAINTENANCE FEE WAIVER CERTIFICATION



Amc 45200
Amc 220903

FORM APPROVED
OMB NO. 1004-0114
Expires: February 28, 2010

SEE INSTRUCTIONS ON PAGE 2

1. This small miner waiver is filed for the assessment year beginning at noon on September 1, 2011 and ending at noon on September 1, 2012.
2. The undersigned and all related parties owned ten or fewer mining claims, mill, or tunnel sites located and maintained on Federal lands in the United States of America on September 1, 2011.
3. The undersigned have performed the assessment work required by law for each mining claim listed prior to filing this waiver and understand that by filing this form; an affidavit of assessment work must be recorded by the December 30th following the filing of this waiver.
4. The undersigned understand that if the assessment work obligation has not yet come due under 30 U.S.C. 28 (for those claims in their first assessment year only); a notice of intent to hold reciting this condition must be recorded by the December 30th following the filing of this waiver.
5. The undersigned understand that mill and tunnel sites may also be listed upon this waiver and be waived from payment of the maintenance fee; and that a notice of intent to hold for these sites is required to be recorded by the December 30th immediately following the filing of this waiver.
6. The undersigned understand and acknowledge that pursuant to 43 U.S.C. 1212 and 18 U.S.C. 1001; the filing or recording of a false, fictitious, or fraudulent document with the Bureau of Land Management may result in a fine of up to \$250,000, a prison term not to exceed five years, or both.
7. The mining claims, mill or tunnel sites for which this waiver from payment of the maintenance fees is requested are:

CLAIM OR SITE NAME	BLM RECORDATION SERIAL NUMBER
1. SNOW FLAKE #1	AMC # 45202
2. SNOW FLAKE #3	AMC # 45203
3. SNOW FLAKE #5	AMC # 220903
4. Happy Jack	AMC # 45200
5.	
6.	
7.	
8.	
9.	
10.	

The owner(s) (claimants) of the above mining claims and sites are:

ROSE M. MARTIN
(Owner's Name - Please Print)

4001 N. TYNDALL AVE
(Street or P.O. Box)

TUCSON AZ 85719
(City) (State) (Zip Code)

X Cherma D. Scovel
(Owner's Name - Please Print)

(Street or P.O. Box)

(City) (State) (Zip Code)

(Owner's Name - Please Print)

(Street or P.O. Box)

(City) (State) (Zip Code)

Rose M. Martin
(Owner's Signature)

X Cherma D. Scovel
(Owner's Signature)

(Owner's Signature)

(Owner's Name - Please Print)	(Owner's Signature)		
(Street or P.O. Box)	(City)	(State)	(Zip Code)
(Owner's Name - Please Print)	(Owner's Signature)		
(Street or P.O. Box)	(City)	(State)	(Zip Code)
(Owner's Name - Please Print)	(Owner's Signature)		
(Street or P.O. Box)	(City)	(State)	(Zip Code)
(Owner's Name - Please Print)	(Owner's Signature)		
(Street or P.O. Box)	(City)	(State)	(Zip Code)

Title 18 U.S.C. Section 1001 and Title 43 U.S.C. Section 1212 makes it a crime for any person knowingly and willfully to make to any department or agency of the United States any false, fictitious or fraudulent statements or representations as to any matter within its jurisdiction.

INSTRUCTIONS

1. This certification is made under the provisions of §1744 of Title 43 and § 28-28k of Title 30 of the United States Code; and the regulations thereunder (43 CFR Part 3830).
2. The claimant(s) must fill in the dates in paragraph 1 for the beginning and ending of the assessment year for which this waiver is sought.
3. The claimant(s) must fill in the date in paragraph 2 for the beginning of the assessment year for which this waiver is sought.
4. All claim and site names and Bureau of Land Management (BLM) serial numbers must be listed for the mining claims, mill sites, and tunnel sites for which the waiver is sought.
5. All owners of the mining claims, mill sites, and tunnel sites and their addresses must be given.
6. This waiver form must be signed by all the claimants or their designated agent, in original form. If an agent is designated, a notarized designation of agent, signed by all of the claimants with proper address given, must be submitted with this waiver.
7. This form must be filed no later than September 1st for the upcoming assessment year in the BLM State Office where the mining claims or sites are recorded, or the waiver cannot be granted by the BLM. (Example: to obtain a waiver for the assessment year 2000, which begins at noon on September 1, 1999, you must qualify for and file for a waiver no later than September 1, 1999, in the proper BLM State Office).
8. For all mining claims which require assessment work, you must record an affidavit of labor on or before the December 30th immediately following the filing of this waiver. For all other mining claims or sites waived, you must record a notice of intent to hold on or before the December 30th immediately following the filing of this waiver.
9. Mill and tunnel sites may also be listed upon this waiver and be waived from payment of the maintenance fee. A notice of intent to hold for these sites is required to be filed by the December 30th following the filing of this waiver.

PHOENIX, ARIZONA

2011 JUL - 6 A 10:45

FOR OFFICIAL USE ONLY

RECEIVED
BLM AZ STATE OFFICE

Return Document to:

A3850-1 (NOV. 2001)

Rose M. Martin
4001 N. Tyndall Ave.
Tucson, Az., 85719
Telephone: 520 8873151

No. of Claims: <u>1</u>	<u>10</u> x \$5 = <u>10.00</u>
Receipt No.: <u>2376189</u>	Check No.: <u>4493</u>
Init: <u>SC</u>	
FOR BLM USE ONLY	

☒ **AFFIDAVIT OF PERFORMANCE OF ANNUAL WORK.** Also fill in Items 1 through 9 and the reverse side of this document.

☐ **NOTICE OF INTENTION TO HOLD.** I intend to hold the claim(s)/site(s) listed on the reverse side of this document for the calendar year 20____. Also fill in Items 1 through 4 and Item 9.

Notices of Intention to Hold are for mill sites and tunnel sites or for mining claims when assessment work has not been done, regardless of whether the annual assessment has been suspended, deferred, or not yet accrued. The filing of a Notice of Intention to Hold shall not relieve the owner of complying with federal and state laws pertaining to the performance of annual assessment work. Notices of Intention to Hold for mill sites or tunnel sites need not be county recorded. For mining claims the form filed with the Bureau of Land Management (BLM) must be identical to the one that was or will be filed with the county.

Evidence of Annual Assessment Work or a Notice of Intention to Hold must be filed each calendar year following the calendar year in which the claim/site was located. **All claims listed on a single affidavit must be contiguous.**

1. State of Arizona, County of Pima ss:
2. I, (Name) Rose M. Martin
3. Reside at (Address) 4001 N. Tyndall Ave.
City Tucson, County Pima, State Az. Zip 85719

being duly sworn, deposes and says that he/she is a citizen of the United States, more than eighteen years of age, that all of the facts set forth in this affidavit/notice, subject to the provisions and penalties of 18 U.S.C. 1001 pertaining to the filing of false, fictitious, or fraudulent statements with the United States, are true and correct according to the best of my knowledge, information and belief.

4. Owner's name and address (If not shown in Items 1-3 above). Check here if this is a change of address. ☐

Rose M. Martin, 4001 N. Tyndall, Tucson, Az., 85719 520-887 3151
Cherma Scovel, H. C., 30., Box 187, Concho, Az., 85924, phone# 928-532-8385

5. That I am personally acquainted with the mining claim(s). The work and improvements were made by and at the expense of the owner(s) of said claim(s). Said contiguous group of claims, listed on the reverse side of this document, are situated in the Cave Creek Mining District, Maricopa County, Arizona.

6. That between the dates starting at 12 o'clock noon on September 1, 2010, and ending at 12 o'clock noon on September 1, 2011 at least \$ 800 Dollars worth of work and improvements were done and performed upon said claim(s) or upon one or more of a contiguous group of claims for the benefit of all, or wholly or partly outside of a contiguous group of claims for the benefit of all, not including the location work.

7. That the following persons were employed to perform the work and improvements described herein: Ben, John M Scovel, John Withm

8. That the work and improvements performed were: _____

Road work, tunnel work

9. Dated: 7-5-11

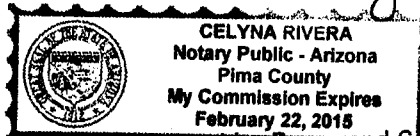
Signature: Rose Marie Martin

SUBSCRIBED AND SWORN TO before me, a Notary Public, this 5 day of July, 2011

by ROSE MARIE MARTIN

Notary Public Celyna Rivera

MY COMMISSION EXPIRES FEB. 22, 2015



If the claims/sites have consecutive BLM numbers and are in the same Township, Range and Section(s), they may be listed as follows:

Sample 1 - 10

A MC 19640 - 49

Dkt/Pg 1025/1-10

4N 20W 36

Recording #9106173-82

Claim/Site Name

Serial Number

Dkt/Pg or Record # of
Orig Location Notice

TWN
SHP RNG SEC(S)

✓ Happy Jack

45200


Dkt 13973 pp1522

T7N R5E 34

BLM requires a \$5 nonrefundable service charge for each mining claim, mill site or tunnel site payable on or before December 30th (not the 31st). Mail to:

Bureau of Land Management
222 North Central Avenue
Phoenix, Arizona 85004-2203
602-417-9200
www.az.blm.gov

This form is for the purpose of complying with the laws of the United States Department of the Interior, Bureau of Land Management and the State of Arizona pertaining to assessment work and/or notice of intention to hold. 30 U.S.C. 28, 43 CFR 3833.2, ARS 27-208. Subject to Paperwork Reduction Act and Privacy Act statements available at the BLM AZ State Office. This form is not copyrighted. It may be reproduced without permission.



Return Document to:

A3850-1(NOV.2001)

Rose M. Martin
4001 N. Tyndall Ave.
Tucson, Az., 85719
Telephone: 520 8873151

No. of Claims: 1 x \$5 = 10.00
Receipt No.: 2376189 Check No.: 4493
Init: AC

FOR BLM USE ONLY

☒ **AFFIDAVIT OF PERFORMANCE OF ANNUAL WORK.** Also fill in Items 1 through 9 and the reverse side of this document.

☐ **NOTICE OF INTENTION TO HOLD.** I intend to hold the claims(s)/site(s) listed on the reverse side of this document for the calendar year 20____. Also fill in Items 1 through 4 and Item 9.

Notices of Intention to Hold are for mill sites and tunnel sites or for mining claims when assessment work has not been done, regardless of whether the annual assessment has been suspended, deferred, or not yet accrued. The filing of a Notice of Intention to Hold shall not relieve the owner of complying with federal and state laws pertaining to the performance of annual assessment work. Notices of Intention to Hold for mill sites or tunnel sites need not be county recorded. For mining claims the form filed with the Bureau of Land Management (BLM) must be identical to the one that was or will be filed with the county.

Evidence of Annual Assessment Work or a Notice of Intention to Hold must be filed each calendar year following the calendar year in which the claim/site was located. **All claims listed on a single affidavit must be contiguous.**

1. State of Arizona, County of Pima ss:
2. I, (Name) Rose M. Martin
3. Reside at (Address) 4001 N. Tyndall Ave.
City Tucson, County Pima, State Az. Zip 85719

being duly sworn, deposes and says that he/she is a citizen of the United States, more than eighteen years of age, that all of the facts set forth in this affidavit/notice, subject to the provisions and penalties of 18 U.S.C. 1001 pertaining to the filing of false, fictitious, or fraudulent statements with the United States, are true and correct according to the best of my knowledge, information and belief.

4. Owner's name and address (If not shown in Items 1-3 above). Check here if this is a change of address. ☐

Rose M. Martin, 4001 N. Tyndall, Tucson, Az. 85719 520-887 3151

Cherma Scovel, H. C., 30., Box 187, Concho, Az., 85924, phone# 928-532-8385

5. That I am personally acquainted with the mining claim(s). The work and improvements were made by and at the expense of the owner(s) of said claim(s). Said contiguous group of claims, listed on the reverse side of this document, are situated in the Cave Creek Mining District, Maricopa County, Arizona.


6. That between the dates starting at 12 o'clock noon on September 1, 20 10 and ending at 12 o'clock noon on September 1, 20 11 at least \$ 300.00 Dollars worth of work and improvements were done and performed upon said claim(s) or upon one or more of a contiguous group of claims for the benefit of all, or wholly or partly outside of a contiguous group of claims for the benefit of all, not including the location work.

7. That the following persons were employed to perform the work and improvements described herein: Don Scovel, John M Scovell, John Witham

Road Work

SUBSCRIBED AND SWORN TO before me, a Notary Public, this 5 day of July, 2011
by ROSE MARIE MARTIN

Notary Public Cynthia Miller
MY COMMISSION EXPIRES February 22, 2015



If the claims/sites have consecutive BLM numbers and are in the same Township, Range and Section(s), they may be listed as follows:

Sample 1 - 10

A MC 19640 - 49

Dkt/Pg 1025/1-10
Recording #9106173-82

4N 20W 36

Claim/Site Name

Serial Number

Dkt/Pg or Record # of
Orig Location Notice

TWN	RNG	SEC(S)
SHF		

/ Snow Flake # 1

45202

84-361172

T7N R5E 34

BLM requires a \$5 nonrefundable service charge for each mining claim, mill site or tunnel site payable on or before December 30th (not the 31st). Mail to:

**Bureau of Land Management
222 North Central Avenue
Phoenix, Arizona 85004-2203
602-417-9200
www.az.blm.gov**

This form is for the purpose of complying with the laws of the United States Department of the Interior, Bureau of Land Management and the State of Arizona pertaining to assessment work and/or notice of intention to hold. 30 U.S.C. 28, 43 CFR 3833.2, ARS 27-208. Subject to Paperwork Reduction Act and Privacy Act statements available at the BLM AZ State Office. This form is not copyrighted. It may be reproduced without permission.

BLM Date Stamp

RECEIVED
INVESTIGATIVE OFFICE
2011 JUL -6 A-10:45
PHOENIX, ARIZONA

Return Document to:

A3850-1(NOV.2001)

Rose M. Martin
4001 N. Tyndall Ave.
Tucson, Az., 85719
Telephone: 520 8873151

No. of Claims: 2 x \$10 = 20
Receipt No.: 2376189 Check No.: 4493
Init: SC

FOR BLM USE ONLY

☒ **AFFIDAVIT OF PERFORMANCE OF ANNUAL WORK.** Also fill in Items 1 through 9 and the reverse side of this document.

☐ **NOTICE OF INTENTION TO HOLD.** I intend to hold the claim(s)/site(s) listed on the reverse side of this document for the calendar year 20____. Also fill in Items 1 through 4 and Item 9.

Notices of Intention to Hold are for mill sites and tunnel sites or for mining claims when assessment work has not been done, regardless of whether the annual assessment has been suspended, deferred, or not yet accrued. The filing of a Notice of Intention to Hold shall not relieve the owner of complying with federal and state laws pertaining to the performance of annual assessment work. Notices of Intention to Hold for mill sites or tunnel sites need not be county recorded. For mining claims the form filed with the Bureau of Land Management (BLM) must be identical to the one that was or will be filed with the county.

Evidence of Annual Assessment Work or a Notice of Intention to Hold must be filed each calendar year following the calendar year in which the claim/site was located. **All claims listed on a single affidavit must be contiguous.**

1. State of Arizona, County of Pima ss:
2. I, (Name) Rose M. Martin
3. Reside at (Address) 4001 N. Tyndall Ave.
City Tucson, County Pima, State Az. Zip 85719

being duly sworn, deposes and says that he/she is a citizen of the United States, more than eighteen years of age, that all of the facts set forth in this affidavit/notice, subject to the provisions and penalties of 18 U.S.C. 1001 pertaining to the filing of false, fictitious, or fraudulent statements with the United States, are true and correct according to the best of my knowledge, information and belief.


4. Owner's name and address (If not shown in Items 1-3 above). Check here if this is a change of address. ☐
Rose M. Martin, 4001 N. Tyndall, Tucson, Az. 85719 520-887 3151

Cherma Scovel, H. C., 30., Box 187, Concho, Az., 85924, phone# 928-532-8385

5. That I am personally acquainted with the mining claim(s). The work and improvements were made by and at the expense of the owner(s) of said claim(s). Said contiguous group of claims, listed on the reverse side of this document, are situated in the Cave Creek Mining District, Maricopa County, Arizona.

6. That between the dates starting at 12 o'clock noon on September 1, 2010, and ending at 12 o'clock noon on September 1, 2011 at least \$ 1,600 Dollars worth of work and improvements were done and performed upon said claim(s) or upon one or more of a contiguous group of claims for the benefit of all, or wholly or partly outside of a contiguous group of claims for the benefit of all, not including the location work.

7. That the following persons were employed to perform the work and improvements described herein: Don, John Scovel, 1111 N. 11th Ave



United States Department of the Interior
Bureau of Land Management
LANDS/RECREATION & PLANNING
ONE N CENTRAL AVE
PHOENIX, AZ 85004 -2203
Phone: 602-417-9200

Receipt

No: 2376189

Transaction #: 2451068

Date of Transaction: 07/06/2011

CUSTOMER:

ROSE M MARTIN
4001 N TYNDALL AVE
TUCSON, AZ 85719-1019 US

LINE #	QTY	DESCRIPTION	REMARKS	UNIT PRICE	TOTAL
1	1.00	LOCATABLE MINERALS / MINING CLAIMS-NOT NEW-UNADJUD, ONE AUTH NO. ONLY / MINING CLAIM MONEY RECEIVED CASES: AMC45202/\$40.00	WAVIER & POL (4)	- n/a -	40.00
TOTAL:					\$40.00

PAYMENT INFORMATION

1	AMOUNT:	40.00	POSTMARKED:	N/A
	TYPE:	CHECK	RECEIVED:	07/06/2011
	CHECK NO:	4493		
	NAME:	MARTIN, ROSE M 4001 N TYNDALL AVE TUCSON AZ 85719-1019 US		

REMARKS

This receipt was generated by the automated BLM Collections and Billing System and is a paper representation of a portion of the official electronic record contained therein.

UNITED STATES DEPARTMENT OF THE INTERIOR
BUREAU OF LAND MANAGEMENT

AMC 45200
AMC 220903

38

MAINTENANCE FEE WAIVER CERTIFICATION

SEE INSTRUCTIONS ON REVERSE

FORM APPROVED
OMB NO. 1004-0114
Expires: February 28, 2010

1. This small miner waiver is filed for the assessment year beginning at noon on September 1, 2009 and ending at noon on September 1, 2010
2. The undersigned and all related parties owned ten or fewer mining claims, mill, or tunnel sites located and maintained on Federal lands in the United States of America on September 1, 2009
3. The undersigned have performed the assessment work **required by law** for each mining claim listed **prior to filing this waiver** and understand that by filing this form; an affidavit of assessment work **must** be recorded by the December 30th following the filing of this waiver.
4. The undersigned understand that if the assessment work obligation has not yet come due under 30 U.S.C. 28 (for those claims in their first assessment year only); a notice of intent to hold reciting this condition **must** be recorded by the December 30th following the filing of this waiver.
5. The undersigned understand that mill and tunnel sites may also be listed upon this waiver and be waived from payment of the maintenance fee; and that a notice of intent to hold for these sites is required to be recorded by the December 30th immediately following the filing of this waiver.
6. The undersigned understand and acknowledge that pursuant to 43 U.S.C. 1212 and 18 U.S.C. 1001; the filing or recording of a false, fictitious, or fraudulent document with the Bureau of Land Management may result in a fine of up to \$250,000, a prison term not to exceed five years, or both.
7. The mining claims, mill or tunnel sites for which this waiver from payment of the maintenance fees is requested are:

CLAIM OR SITE NAME	BLM RECORDATION SERIAL NUMBER
1. SNOW FLAKE # 1	AMC # 45202
2. SNOW FLAKE # 3	AMC # 45203
3. SNOW FLAKE # 5	AMC # 220903
4. Happy Jack	AMC # 45200
5.	
6.	
7.	
8.	
9.	
10.	

The owner(s) (claimants) of the above mining claims and sites are:

ROSE M. MARTIN
(Owner's Name - Please Print)
4001 N. TYNDAL AVE
(Street or P.O. Box)
TUCSON AZ 85719
(City) (State) (Zip Code)

Rose M. Martin
(Owner's Signature)

X Cherma D. Scovel
(Owner's Name - Please Print)

X Cherma D. Scovel
(Owner's Signature)

(Street or P.O. Box)

(City)

(State)

(Zip Code)

(Owner's Name - Please Print)

(Street or P.O. Box)

(City)

(State)

(Zip Code)

(Continued on page 2)

PHOENIX, ARIZONA
2009 MAY 28 A 11:50
RECEIVED
BLM AZ STATE OFFICE

(Owner's Name - Please Print)	(Owner's Signature)		
(Street or P.O. Box)	(City)	(State)	(Zip Code)
(Owner's Name - Please Print)	(Owner's Signature)		
(Street or P.O. Box)	(City)	(State)	(Zip Code)
(Owner's Name - Please Print)	(Owner's Signature)		
(Street or P.O. Box)	(City)	(State)	(Zip Code)
(Owner's Name - Please Print)	(Owner's Signature)		
(Street or P.O. Box)	(City)	(State)	(Zip Code)

INSTRUCTIONS

- | | |
|--|--|
| <ol style="list-style-type: none"> 1. This certification is made under the provisions of § 1744 of Title 43 and § 28-28k of Title 30 of the United States Code; and the regulations thereunder (43 CFR Part 3830). 2. The claimant(s) must fill in the dates in paragraph 1 for the beginning and ending of the assessment year for which this waiver is sought. 3. The claimant(s) must fill in the date in paragraph 2 for the beginning of the assessment year for which this waiver is sought. 4. All claim and site names and Bureau of Land Management (BLM) serial numbers must be listed for the mining claims, mill sites, and tunnel sites for which the waiver is sought. 5. All owners of the mining claims, mill sites, and tunnel sites and their addresses must be given. 6. This waiver form must be signed by all the claimants or their designated agent, in original form. If an agent is designated, a notarized designation of agent, signed by all of the claimants with proper address given, must be submitted with this waiver. | <ol style="list-style-type: none"> 7. This form must be filed no later than September 1st for the upcoming assessment year in the BLM State Office where the mining claims or sites are recorded, or the waiver cannot be granted by the BLM. (Example: to obtain a waiver for the assessment year 2000, which begins at noon on September 1, 1999, you must qualify for and file for a waiver no later than September 1, 1999, in the proper BLM State Office). 8. For all mining claims which require assessment work, you must record an affidavit of labor on or before the December 30th immediately following the filing of this waiver. For all other mining claims or sites waived, you must record a notice of intent to hold on or before the December 30th immediately following the filing of this waiver. 9. Mill and tunnel sites may also be listed upon this waiver and be waived from payment of the maintenance fee. A notice of intent to hold for these sites is required to be filed by the December 30th following the filing of this waiver. |
|--|--|

NOTICE/BURDEN HOURS STATEMENT

The Privacy Act of 1974, *as amended*, and the regulation in 43 CFR 2.48(d) provide that you be furnished the following information in connection with the information required by this certification of waiver from rental fees.

AUTHORITY: 30 U.S.C. 28-28k; 43 U.S.C. 1201, 1457, 1740, and 1744; and 43 CFR 3830.

PRINCIPLE PURPOSE: This information is to be used to verify that the owner(s) (claimants) of a mining claim has complied with 30 U.S.C. 28f and is entitled to perform assessment work in lieu of paying the maintenance fee for the mining claims listed on this form.

ROUTINE USE: (1) Adjudication of the claimant(s) certification of waiver from paying the maintenance fee otherwise required by 30 U.S.C. 28f. (2) Disclosure may be made to appropriate Federal agencies when location is made within the agency's geographic area of responsibility. (3) Information from the record and/or the record will be transferred to the appropriate Federal, State, or local agency, or a member of the public in response to a specific request for pertinent information. (4) Information may also be provided to the Department of Justice or in a proceeding before a court or adjudicative body; or to Federal, State, local or foreign agencies when needed for enforcement of civil or criminal codes or applicable regulations concerning title rights upon the public land.

EFFECT OF NOT PROVIDING INFORMATION: Disclosure of this information is required by 30 U.S.C. 28f and 43 CFR Part 3830 for those qualified claimants wishing to take the small miner waiver allowed. Failure to supply the information required in this form to support the claimants certification of waiver from payment of the otherwise required maintenance fees will result in the waiver being disallowed and the mining claims subject to forfeiture by BLM under 30 U.S.C. 28i.

The Paperwork Reduction Act of 1995 requires us to inform you that:

This information is being collected to allow the BLM to determine if you qualify for a waiver from the payment of \$100 per mining claim or site maintenance fee established in 30 U.S.C. 28f and the implementing regulations at 43 CFR 3830. A response to this request is required in accordance with the statute to obtain your benefit.

BLM would like you to know that you do not have to respond to this, or any other, Federal agency-sponsored information collection unless it displays a currently valid OMB control number.

Public reporting burden for this form is estimated to average 20 minutes (.33 hours) per response, including time to review instructions, gathering and maintaining data, and completing and reviewing the form. Direct comments regarding this burden estimate, or any other aspect of this form, to the U.S. Department of the Interior, Bureau of Land Management, (1004-0114) Bureau Information Collection Clearance Officer (WO-630), Mail Stop 401 LS, 1849 C St., N.W., Washington, D.C. 20240.

RECEIVED
 BLM AZ STATE OFFICE
 2009 MAY 28 A 11:50
 PHOENIX, ARIZONA
 FOR OFFICIAL USE

Return Document to:

Rose M. Martin
4001 N. Tyndall Ave.
Tucson, Az., 85719
Telephone: 520 8873151

A3850-1 (NOV. 2001)

No. of Claims: 1 x \$10.00
Receipt No.: 149023 Check No.: 3899
Init: EM

FOR BLM USE ONLY

☒ **AFFIDAVIT OF PERFORMANCE OF ANNUAL WORK.** Also fill in Items 1 through 9 and the reverse side of this document.

☐ **NOTICE OF INTENTION TO HOLD.** I intend to hold the claim(s)/site(s) listed on the reverse side of this document for the calendar year 20____. Also fill in Items 1 through 4 and Item 9.

Notices of Intention to Hold are for mill sites and tunnel sites or for mining claims when assessment work has not been done, regardless of whether the annual assessment has been suspended, deferred, or not yet accrued. The filing of a Notice of Intention to Hold shall not relieve the owner of complying with federal and state laws pertaining to the performance of annual assessment work. Notices of Intention to Hold for mill sites or tunnel sites need not be county recorded. For mining claims the form filed with the Bureau of Land Management (BLM) must be identical to the one that was or will be filed with the county.

Evidence of Annual Assessment Work or a Notice of Intention to Hold must be filed each calendar year following the calendar year in which the claim/site was located. **All claims listed on a single affidavit must be contiguous.**

1. State of Arizona, County of Pima ss:
2. I, (Name) Rose M. Martin
3. Reside at (Address) 4001 N. Tyndall Ave.
City Tucson, County Pima, State Az. Zip 85719

being duly sworn, deposes and says that he/she is a citizen of the United States, more than eighteen years of age, that all of the facts set forth in this affidavit/notice, subject to the provisions and penalties of 18 U.S.C. 1001 pertaining to the filing of false, fictitious, or fraudulent statements with the United States, are true and correct according to the best of my knowledge, information and belief.

4. Owner's name and address (If not shown in Items 1-3 above). Check here if this is a change of address. ☐


Rose M. Martin, 4001 N. Tyndall, Tucson, Az. 85719 520-887 3151
Cherma Scovel, H. C., 30., Box 187, Concho, Az., 85924, phone# 928-532-8385

5. That I am personally acquainted with the mining claim(s). The work and improvements were made by and at the expense of the owner(s) of said claim(s). Said contiguous group of claims, listed on the reverse side of this document, are situated in the Cave Creek Mining District, Maricopa County, Arizona.

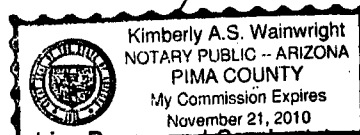
6. That between the dates starting at 12 o'clock noon on September 1, 2008 and ending at 12 o'clock noon on September 1, 2009 at least \$ 800 Dollars worth of work and improvements were done and performed upon said claim(s) or upon one or more of a contiguous group of claims for the benefit of all, or wholly or partly outside of a contiguous group of claims for the benefit of all, not including the location work.

7. That the following persons were employed to perform the work and improvements described herein: Ben Scovel & Mike Smith

9. Dated: 5-22-09 Signature: Rose M. Martin
SUBSCRIBED AND SWORN TO before me, a Notary Public, this 22 day of May, 2009
by Rose M. Martin
Notary Public Kimberly A. Wainwright
MY COMMISSION EXPIRES 11-21-2010



Kimberly A. Wainwright
NOTARY PUBLIC - ARIZONA
PIMA COUNTY
My Commission Expires 11-21-2010

[illegible]

**Bureau of Land Management
222 North Central Avenue
Phoenix, Arizona 85004-2203
602-417-9200
www.az.blm.gov**

This form is for the purpose of complying with the laws of the United States Department of the Interior, Bureau of Land Management and the State of Arizona pertaining to assessment work and/or notice of intention to hold. 30 U.S.C. 28, 43 CFR 3833.2, ARS 27-208. Subject to Paperwork Reduction Act and Privacy Act statements available at the BLM AZ State Office. This form is not copyrighted. It may be reproduced without permission.

RECEIVED
BLM AZ STATE OFFICE
2009 MAY 28 A 11: 50
PHOENIX, ARIZONA

Return Document to:

A3850-1 (NOV. 2001)

Rose M. Martin
4001 N. Tyndall Ave.
Tucson, Az., 85719
Telephone: 520 8873151

No. of Claims: <u>2</u>	x \$ <u>10</u> = <u>20.00</u>
Receipt No.: _____	Check No.: <u>3899</u>
Init: <u>ERG</u>	FOR BLM USE ONLY

☒ **AFFIDAVIT OF PERFORMANCE OF ANNUAL WORK.** Also fill in Items 1 through 9 and the reverse side of this document.

☐ **NOTICE OF INTENTION TO HOLD.** I intend to hold the claims(s)/site(s) listed on the reverse side of this document for the calendar year 20____. Also fill in Items 1 through 4 and Item 9.

Notices of Intention to Hold are for mill sites and tunnel sites or for mining claims when assessment work has not been done, regardless of whether the annual assessment has been suspended, deferred, or not yet accrued. The filing of a Notice of Intention to Hold shall not relieve the owner of complying with federal and state laws pertaining to the performance of annual assessment work. Notices of Intention to Hold for mill sites or tunnel sites need not be county recorded. For mining claims the form filed with the Bureau of Land Management (BLM) must be identical to the one that was or will be filed with the county.

Evidence of Annual Assessment Work or a Notice of Intention to Hold must be filed each calendar year following the calendar year in which the claim/site was located. **All claims listed on a single affidavit must be contiguous.**

1. State of Arizona, County of Pima ss:
2. I, (Name) Rose M. Martin
3. Reside at (Address) 4001 N. Tyndall Ave.
City Tucson, County Pima, State Az. Zip 85719

being duly sworn, deposes and says that he/she is a citizen of the United States, more than eighteen years of age, that all of the facts set forth in this affidavit/notice, subject to the provisions and penalties of 18 U.S.C. 1001 pertaining to the filing of false, fictitious, or fraudulent statements with the United States, are true and correct according to the best of my knowledge, information and belief.

4. Owner's name and address (If not shown in Items 1-3 above). Check here if this is a change of address. ☐

Rose M. Martin, 4001 N. Tyndall, Tucson, Az. 85719 520-887 3151

Cherna Scovel, H. C., 30., Box 187, Concho, Az., 85924, phone# 928-532-8385

5. That I am personally acquainted with the mining claim(s). The work and improvements were made by and at the expense of the owner(s) of said claim(s). Said contiguous group of claims, listed on the reverse side of this document, are situated in the Cave Creek Mining District, Maricopa County, Arizona.

6. That between the dates starting at 12 o'clock noon on September 1, 2008 and ending at 12 o'clock noon on September 1, 2009 at least \$ 3,700 Dollars worth of work and improvements were done and performed upon said claim(s) or upon one or more of a contiguous group of claims for the benefit of all, or wholly or partly outside of a contiguous group of claims for the benefit of all, not including the location work.

7. That the following persons were employed to perform the work and improvements described herein: Ken Scovel & Mike Smith

9. Dated: 5-22-09 Signature: Rose M. Martin
SUBSCRIBED AND SWORN TO before me, a Notary Public, this 22 day of May, 2009
by Rose M. Martin
Notary Public Kimberly A. S. Wainwright
MY COMMISSION EXPIRES 11-21-2010

Sample 1 - 10	A MC 19640 - 49	Dkt/Pg 1025/1-10 Recording #9106173-82	4N	20W	36
---------------	-----------------	---	----	-----	----

BLM requires a \$5 nonrefundable service charge for each mining claim, mill site or tunnel site payable on or before December 30th (not the 31st). Mail to:

This form is for the purpose of complying with the laws of the United States Department of the Interior, Bureau of Land Management and the State of Arizona pertaining to assessment work and/or notice of intention to hold. 30 U.S.C. 28, 43 CFR 3833.2, ARS 27-208. Subject to Paperwork Reduction Act and Privacy Act statements available at the BLM AZ State Office. This form is not copyrighted. It may be reproduced without permission.

RECEIVED
CLIMATE STATE OFFICE
2009 MAY 28 A 11: 50
PHOENIX, ARIZONA

Return Document to:

A3850-1 (NOV. 2001)

Rose M. Martin
4001 N. Tyndall Ave.
Tucson, Az., 85719
Telephone: 520 8873151

No. of Claims: 1 x \$* = 10.00
Receipt No.: _____ Check No.: 3899
Init: RM
FOR BLM USE ONLY

☒ **AFFIDAVIT OF PERFORMANCE OF ANNUAL WORK.** Also fill in Items 1 through 9 and the reverse side of this document.

☐ **NOTICE OF INTENTION TO HOLD.** I intend to hold the claims(s)/site(s) listed on the reverse side of this document for the calendar year 20____. Also fill in Items 1 through 4 and Item 9.

Notices of Intention to Hold are for mill sites and tunnel sites or for mining claims when assessment work has not been done, regardless of whether the annual assessment has been suspended, deferred, or not yet accrued. The filing of a Notice of Intention to Hold shall not relieve the owner of complying with federal and state laws pertaining to the performance of annual assessment work. Notices of Intention to Hold for mill sites or tunnel sites need not be county recorded. For mining claims the form filed with the Bureau of Land Management (BLM) must be identical to the one that was or will be filed with the county.

Evidence of Annual Assessment Work or a Notice of Intention to Hold must be filed each calendar year following the calendar year in which the claim/site was located. **All claims listed on a single affidavit must be contiguous.**

1. State of Arizona, County of Pima ss:
2. I, (Name) Rose M. Martin
3. Reside at (Address) 4001 N. Tyndall Ave.
City Tucson, County Pima, State Az. Zip 85719

being duly sworn, deposes and says that he/she is a citizen of the United States, more than eighteen years of age, that all of the facts set forth in this affidavit/notice, subject to the provisions and penalties of 18 U.S.C. 1001 pertaining to the filing of false, fictitious, or fraudulent statements with the United States, are true and correct according to the best of my knowledge, information and belief.

4. Owner's name and address (If not shown in Items 1-3 above). Check here if this is a change of address. ☐

Rose M. Martin, 4001 N. Tyndall, Tucson, Az. 85719 520-887 3151
Cherma Scovel, H. C., 30., Box 187, Concho, Az., 85924, phone# 928-532-8385

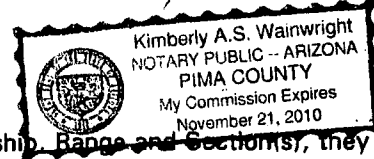
5. That I am personally acquainted with the mining claim(s). The work and improvements were made by and at the expense of the owner(s) of said claim(s). Said contiguous group of claims, listed on the reverse side of this document, are situated in the Cave Creek Mining District, Maricopa County, Arizona.

6. That between the dates starting at 12 o'clock noon on September 1, 20 08 and ending at 12 o'clock noon on September 1, 20 09 at least \$ 1,000 Dollars worth of work and improvements were done and performed upon said claim(s) or upon one or more of a contiguous group of claims for the benefit of all, or wholly or partly outside of a contiguous group of claims for the benefit of all, not including the location work.

7. That the following persons were employed to perform the work and improvements described herein:

Ben Scovel & Mike Smith

9. Dated: 5-26-09 Signature: Rose Marie Martin
SUBSCRIBED AND SWORN TO before me, a Notary Public, this 26 day of May, 2009
by Rose Marie Martin
Notary Public: Kimberly A. S. Wainwright
MY COMMISSION EXPIRES 11-21-2010

[illegible]

This form is for the purpose of complying with the laws of the United States Department of the Interior, Bureau of Land Management and the State of Arizona pertaining to assessment work and/or notice of intention to hold. 30 U.S.C. 28, 43 CFR 3833.2, ARS 27-208. Subject to Paperwork Reduction Act and Privacy Act statements available at the BLM AZ State Office. This form is not copyrighted. It may be reproduced without permission.

RECEIVED
BLM AZ STATE OFFICE
2009 MAY 28 A 11:50
PHOENIX, ARIZONA

United States Department of the Interior
Bureau of Land Management
BUSINESS & SUPPORT SVCS DIV
ONE N CENTRAL AVE SUITE 800
PHOENIX, AZ 85004 -4427
Phone: (602) 417-9200

Receipt

No: 1929023

Transaction #: 1992038

Date of Transaction: 05/28/2009

CUSTOMER:	ROSE M MARTIN 4001 N TYNDALL AVE TUCSON, AZ 85719-1019 US
-----------	---

LINE #	QTY	DESCRIPTION	REMARKS	UNIT PRICE	TOTAL
1	1.00	LOCATABLE MINERALS / MINING CLAIMS- NOT NEW-UNADJUD, ONE AUTH NO. ONLY / MINING CLAIM MONEY RECEIVED CASES: AMC45202/\$40.00	POL (4) + 2010 WAIVER	- n/a -	40.00
TOTAL:					\$40.00

PAYMENT INFORMATION			
1	AMOUNT:	40.00	POSTMARKED: N/A
	TYPE:	CHECK	RECEIVED: 05/28/2009
	CHECK NO:	3899	
	NAME:	MARTIN, ROSE M 4001 N TYNDALL AVE TUCSON AZ 85719-1019 US	

REMARKS

This receipt was generated by the automated BLM Collections and Billing System and is a paper representation of a portion of the official electronic record contained therein.

UNITED STATES DEPARTMENT OF THE INTERIOR
BUREAU OF LAND MANAGEMENT

AMC 45200
AMC 220903

FORM APPROVED
OMB NO. 1004-0114
Expires: February 28, 2010

MAINTENANCE FEE WAIVER CERTIFICATION

SEE INSTRUCTIONS ON REVERSE

1. This small miner waiver is filed for the assessment year beginning at noon on September 1, 08 and ending at noon on September 1, 09.
2. The undersigned and all related parties owned ten or fewer mining claims, mill, or tunnel sites located and maintained on Federal lands in the United States of America on September 1, 09.
3. The undersigned have performed the assessment work **required by law** for each mining claim listed **prior to filing this waiver** and understand that by filing this form; an affidavit of assessment work **must** be recorded by the December 30th following the filing of this waiver.
4. The undersigned understand that if the assessment work obligation has not yet come due under 30 U.S.C. 28 (for those claims in their first assessment year only); a notice of intent to hold reciting this condition **must** be recorded by the December 30th following the filing of this waiver.
5. The undersigned understand that mill and tunnel sites may also be listed upon this waiver and be waived from payment of the maintenance fee; and that a notice of intent to hold for these sites is required to be recorded by the December 30th immediately following the filing of this waiver.
6. The undersigned understand and acknowledge that pursuant to 43 U.S.C. 1212 and 18 U.S.C. 1001; the filing or recording of a false, fictitious, or fraudulent document with the Bureau of Land Management may result in a fine of up to \$250,000, a prison term not to exceed five years, or both.
7. The mining claims, mill or tunnel sites for which this waiver from payment of the maintenance fees is requested are:

CLAIM OR SITE NAME	BLM RECORDATION SERIAL NUMBER
1. SNOW FLAKE #1	AMC # 45202
2. SNOW FLAKE #3	AMC # 45203
3. SNOW FLAKE #5	AMC # 220903
4. Happy Jack	AMC # 45200
5.	
6.	
7.	
8.	
9.	
10.	

The owner(s) (claimants) of the above mining claims and sites are:

ROSE M. MARTIN
(Owner's Name - Please Print)
4001 N. TYNDALL AVE
(Street or P.O. Box)
TUCSON AZ 85719
(City) (State) (Zip Code)

Rose M. Martin
(Owner's Signature)

X CHURCH D. SCARF
(Owner's Name - Please Print)
HC 30 Box 181
(Street or P.O. Box)
CONCHO AZ 85924
(City) (State) (Zip Code)

(Owner's Signature)

(Owner's Name - Please Print)
(Street or P.O. Box)
(City) (State) (Zip Code)

(Owner's Signature)

(Continued on page 2)

ENTERED INTO COMPUTER
12/23/08

signature missing

4/20

(Owner's Name - Please Print)	(Owner's Signature)		
(Street or P.O. Box)	(City)	(State)	(Zip Code)
(Owner's Name - Please Print)	(Owner's Signature)		
(Street or P.O. Box)	(City)	(State)	(Zip Code)
(Owner's Name - Please Print)	(Owner's Signature)		
(Street or P.O. Box)	(City)	(State)	(Zip Code)
(Owner's Name - Please Print)	(Owner's Signature)		
(Street or P.O. Box)	(City)	(State)	(Zip Code)

INSTRUCTIONS

1. This certification is made under the provisions of § 1744 of Title 43 and § 28-28k of Title 30 of the United States Code; and the regulations thereunder (43 CFR Part 3830).
2. The claimant(s) **must** fill in the dates in paragraph 1 for the beginning and ending of the assessment year for which this waiver is sought.
3. The claimant(s) **must** fill in the date in paragraph 2 for the beginning of the assessment year for which this waiver is sought.
4. All claim and site names and Bureau of Land Management (BLM) serial numbers **must** be listed for the mining claims, mill sites, and tunnel sites for which the waiver is sought.
5. All owners of the mining claims, mill sites, and tunnel sites and their addresses **must** be given.
6. This waiver form **must** be signed by all the claimants or their designated agent, in original form. If an agent is designated, a notarized designation of agent, signed by all of the claimants with proper address given, **must** be submitted with this waiver.
7. This form **must** be filed no later than September 1st for the upcoming assessment year in the BLM State Office where the mining claims or sites are recorded, or the waiver cannot be granted by the BLM. (Example: to obtain a waiver for the assessment year 2000, which begins at noon on September 1, 1999, you **must** qualify for and file for a waiver no later than September 1, 1999, in the proper BLM State Office).
8. For all mining claims which require assessment work, you **must** record an affidavit of labor on or before the December 30th immediately following the filing of this waiver. For all other mining claims or sites waived, you must record a notice of intent to hold on or before the December 30th immediately following the filing of this waiver.
9. Mill and tunnel sites may also be listed upon this waiver and be waived from payment of the maintenance fee. A notice of intent to hold for these sites is required to be filed by the December 30th following the filing of this waiver.

NOTICE/BURDEN HOURS STATEMENT

The Privacy Act of 1974, *as amended*, and the regulation in 43 CFR 2.48(d) provide that you be furnished the following information in connection with the information required by this certification of waiver from rental fees.

AUTHORITY: 30 U.S.C. 28-28k; 43 U.S.C. 1201, 1457, 1740, and 1744; and 43 CFR 3830.

PRINCIPLE PURPOSE: This information is to be used to verify that the owner(s) (claimants) of a mining claim has complied with 30 U.S.C. 28f and is entitled to perform assessment work in lieu of paying the maintenance fee for the mining claims listed on this form.

ROUTINE USE: (1) Adjudication of the claimant(s) certification of waiver from paying the maintenance fee otherwise required by 30 U.S.C. 28f. (2) Disclosure may be made to appropriate Federal agencies when location is made within the agency's geographic area of responsibility. (3) Information from the record and/or the record will be transferred to the appropriate Federal, State, or local agency, or a member of the public in response to a specific request for pertinent information. (4) Information may also be provided to the Department of Justice or in a proceeding before a court or adjudicative body; or to Federal, State, local or foreign agencies when needed for enforcement of civil or criminal codes or applicable regulations concerning title rights upon the public land.

EFFECT OF NOT PROVIDING INFORMATION: Disclosure of this information is required by 30 U.S.C. 28f and 43 CFR Part 3830 for those qualified claimants wishing to take the small miner waiver allowed. Failure to supply the information required in this form to support the claimants certification of waiver from payment of the otherwise required maintenance fees will result in the waiver being disallowed and the mining claims subject to forfeiture by BLM under 30 U.S.C. 28i.

The Paperwork Reduction Act of 1995 requires us to inform you that:

This information is being collected to allow the BLM to determine if you qualify for a waiver from the payment of \$100 per mining claim or site maintenance fee established in 30 U.S.C. 28f and the implementing regulations at 43 CFR 3830. A response to this request is required in accordance with the statute to obtain your benefit.

BLM would like you to know that you do not have to respond to this, or any other, Federal agency-sponsored information collection unless it displays a currently valid OMB control number.

Public reporting burden for this form is estimated to average 20 minutes (.33 hours) per response, including time to review instructions, gathering and maintaining data, and completing and reviewing the form. Direct comments regarding this burden estimate, or any other aspect of this form, to the U.S. Department of the Interior, Bureau of Land Management, (1004-0114) Bureau Information Collection Clearance Officer (WO-630), Mail Stop 401 LS, 1849 C St., N.W., Washington, D.C. 20240.

PHOENIX, ARIZONA
 RECEIVED
 B.L.M. AZ STATE OFFICE
 JUL - 2 2008
 FOR OFFICIAL USE ONLY

RECEIVED UNITED STATES DEPARTMENT OF THE INTERIOR
BUREAU OF LAND MANAGEMENT
BLM AZ STATE OFFICE

MAINTENANCE FEE WAIVER CERTIFICATION

2008 DEC -2 1322 INSTRUCTIONS ON REVERSE

FORM APPROVED
OMB NO. 1004-0114
Expires: February 28, 2010

1. This small miner waiver is filed for the assessment year beginning at noon on September 1, 08 and ending at noon on September 1, 09.
2. The undersigned and all related parties owned ten or fewer mining claims, mill, or tunnel sites located and maintained on Federal lands in the United States of America on September 1, 09.
3. The undersigned have performed the assessment work required by law for each mining claim listed prior to filing this waiver and understand that by filing this form; an affidavit of assessment work must be recorded by the December 30th following the filing of this waiver.
4. The undersigned understand that if the assessment work obligation has not yet come due under 30 U.S.C. 28 (for those claims in their first assessment year only); a notice of intent to hold reciting this condition must be recorded by the December 30th following the filing of this waiver.
5. The undersigned understand that mill and tunnel sites may also be listed upon this waiver and be waived from payment of the maintenance fee; and that a notice of intent to hold for these sites is required to be recorded by the December 30th immediately following the filing of this waiver.
6. The undersigned understand and acknowledge that pursuant to 43 U.S.C. 1212 and 18 U.S.C. 1001; the filing or recording of a false, fictitious, or fraudulent document with the Bureau of Land Management may result in a fine of up to \$250,000, a prison term not to exceed five years, or both.
7. The mining claims, mill or tunnel sites for which this waiver from payment of the maintenance fees is requested are:

CLAIM OR SITE NAME	BLM RECORDATION SERIAL NUMBER
1. SNOW FLAKE #1	AMC # 45202
2. SNOW FLAKE #3	AMC # 45203
3. SNOW FLAKE #5	AMC # 220903
4. Happy Jack	AMC # 45200
5.	
6.	
7.	
8.	
9.	
10.	

The owner(s) (claimants) of the above mining claims and sites are:

ROSE M. MARTIN
(Owner's Name - Please Print)
4001 N. TYNDALL AVE
(Street or P.O. Box)
TUCSON AZ 85719
(City) (State) (Zip Code)

Rose M. Martin
(Owner's Signature)

X Cherma D. Seavel
(Owner's Name - Please Print)
Hc 30 Box 187
(Street or P.O. Box)
Poncho AZ 85924
(City) (State) (Zip Code)

Cherma D. Seavel
(Owner's Signature)

(Owner's Name - Please Print)
(Street or P.O. Box)
(City) (State) (Zip Code)

(Owner's Signature)

(Continued on page 2)

ENTERED INTO COMPUTER
12/23/08

(Owner's Name - Please Print)	(Owner's Signature)		
(Street or P.O. Box)	(City)	(State)	(Zip Code)
(Owner's Name - Please Print)	(Owner's Signature)		
(Street or P.O. Box)	(City)	(State)	(Zip Code)
(Owner's Name - Please Print)	(Owner's Signature)		
(Street or P.O. Box)	(City)	(State)	(Zip Code)
(Owner's Name - Please Print)	(Owner's Signature)		
(Street or P.O. Box)	(City)	(State)	(Zip Code)

INSTRUCTIONS

- | | |
|--|--|
| <ol style="list-style-type: none"> 1. This certification is made under the provisions of § 1744 of Title 43 and § 28-28k of Title 30 of the United States Code; and the regulations thereunder (43 CFR Part 3830). 2. The claimant(s) must fill in the dates in paragraph 1 for the beginning and ending of the assessment year for which this waiver is sought. 3. The claimant(s) must fill in the date in paragraph 2 for the beginning of the assessment year for which this waiver is sought. 4. All claim and site names and Bureau of Land Management (BLM) serial numbers must be listed for the mining claims, mill sites, and tunnel sites for which the waiver is sought. 5. All owners of the mining claims, mill sites, and tunnel sites and their addresses must be given. 6. This waiver form must be signed by all the claimants or their designated agent, in original form. If an agent is designated, a notarized designation of agent, signed by all of the claimants with proper address given, must be submitted with this waiver. | <ol style="list-style-type: none"> 7. This form must be filed no later than September 1st for the upcoming assessment year in the BLM State Office where the mining claims or sites are recorded, or the waiver cannot be granted by the BLM. (Example: to obtain a waiver for the assessment year 2000, which begins at noon on September 1, 1999, you must qualify for and file for a waiver no later than September 1, 1999, in the proper BLM State Office). 8. For all mining claims which require assessment work, you must record an affidavit of labor on or before the December 30th immediately following the filing of this waiver. For all other mining claims or sites waived, you must record a notice of intent to hold on or before the December 30th immediately following the filing of this waiver. 9. Mill and tunnel sites may also be listed upon this waiver and be waived from payment of the maintenance fee. A notice of intent to hold for these sites is required to be filed by the December 30th following the filing of this waiver. |
|--|--|

NOTICE/BURDEN HOURS STATEMENT

The Privacy Act of 1974, *as amended*, and the regulation in 43 CFR 2.48(d) provide that you be furnished the following information in connection with the information required by this certification of waiver from rental fees.

AUTHORITY: 30 U.S.C. 28-28k; 43 U.S.C. 1201, 1457, 1740, and 1744; and 43 CFR 3830.

PRINCIPLE PURPOSE: This information is to be used to verify that the owner(s) (claimants) of a mining claim has complied with 30 U.S.C. 28f and is entitled to perform assessment work in lieu of paying the maintenance fee for the mining claims listed on this form.

ROUTINE USE: (1) Adjudication of the claimant(s) certification of waiver from paying the maintenance fee otherwise required by 30 U.S.C. 28f. (2) Disclosure may be made to appropriate Federal agencies when location is made within the agency's geographic area of responsibility. (3) Information from the record and/or the record will be transferred to the appropriate Federal, State, or local agency, or a member of the public in response to a specific request for pertinent information. (4) Information may also be provided to the Department of Justice or in a proceeding before a court or adjudicative body; or to Federal, State, local or foreign agencies when needed for enforcement of civil or criminal codes or applicable regulations concerning title rights upon the public land.

EFFECT OF NOT PROVIDING INFORMATION: Disclosure of this information is required by 30 U.S.C. 28f and 43 CFR Part 3830 for those qualified claimants wishing to take the small miner waiver allowed. Failure to supply the information required in this form to support the claimants certification of waiver from payment of the otherwise required maintenance fees will result in the waiver being disallowed and the mining claims subject to forfeiture by BLM under 30 U.S.C. 28i.

The Paperwork Reduction Act of 1995 requires us to inform you that:

This information is being collected to allow the BLM to determine if you qualify for a waiver from the payment of \$100 per mining claim or site maintenance fee established in 30 U.S.C. 28f and the implementing regulations at 43 CFR 3830. A response to this request is required in accordance with the statute to obtain your benefit.

BLM would like you to know that you do not have to respond to this, or any other, Federal agency-sponsored information collection unless it displays a currently valid OMB control number.

Public reporting burden for this form is estimated to average 20 minutes (.33 hours) per response, including time to review instructions, gathering and maintaining data, and completing and reviewing the form. Direct comments regarding this burden estimate, or any other aspect of this form, to the U.S. Department of the Interior, Bureau of Land Management, (1004-0114) Bureau Information Collection Clearance Officer (WO-630), Mail Stop 401 LS, 1849 C St., N.W., Washington, D.C. 20240.

RECEIVED
 BLM AZ STATE OFFICE
 JUL - 2 2008
 FOR OFFICIAL USE ONLY

Return Document to:

A3850-1 (NOV. 2001)

Rose M. Martin
4001 N. Tyndall Ave.
Tucson, Az., 85719
Telephone: 520 8873151

No. of Claims: <u>1</u>	x \$5 = <u>10.00</u>
Receipt No.: _____	Check No.: <u>3671</u>
Init: <u>SC</u>	
FOR BLM USE ONLY	

TEMPORARY RECEIPT #132412

☒ **AFFIDAVIT OF PERFORMANCE OF ANNUAL WORK.** Also fill in Items 1 through 9 and the reverse side of this document.

☐ **NOTICE OF INTENTION TO HOLD.** I intend to hold the claim(s)/site(s) listed on the reverse side of this document for the calendar year 20____. Also fill in Items 1 through 4 and Item 9.

Notices of Intention to Hold are for mill sites and tunnel sites or for mining claims when assessment work has not been done, regardless of whether the annual assessment has been suspended, deferred, or not yet accrued. The filing of a Notice of Intention to Hold shall not relieve the owner of complying with federal and state laws pertaining to the performance of annual assessment work. Notices of Intention to Hold for mill sites or tunnel sites need not be county recorded. For mining claims the form filed with the Bureau of Land Management (BLM) must be identical to the one that was or will be filed with the county.

Evidence of Annual Assessment Work or a Notice of Intention to Hold must be filed each calendar year following the calendar year in which the claim/site was located. **All claims listed on a single affidavit must be contiguous.**

1. State of Arizona, County of Pima ss:
2. I, (Name) Rose M. Martin
3. Reside at (Address) 4001 N. Tyndall Ave.
City Tucson, County Pima, State Az. Zip 85719

being duly sworn, deposes and says that he/she is a citizen of the United States, more than eighteen years of age, that all of the facts set forth in this affidavit/notice, subject to the provisions and penalties of 18 U.S.C. 1001 pertaining to the filing of false, fictitious, or fraudulent statements with the United States, are true and correct according to the best of my knowledge, information and belief.

4. Owner's name and address (If not shown in Items 1-3 above). Check here if this is a change of address. ☐

Rose M. Martin, 4001 N. Tyndall, Tucson, Az., 85719 520-887 3151
Cherma Scovel, H. C., 30., Box 187, Concho, Az., 85924, phone# 928-532-8385

5. That I am personally acquainted with the mining claim(s). The work and improvements were made by and at the expense of the owner(s) of said claim(s). Said contiguous group of claims, listed on the reverse side of this document, are situated in the Cave Creek Mining District, Maricopa County, Arizona.

6. That between the dates starting at 12 o'clock noon on September 1, 2007 and ending at 12 o'clock noon on September 1, 2008 at least \$ 800 Dollars worth of work and improvements were done and performed upon said claim(s) or upon one or more of a contiguous group of claims for the benefit of all, or wholly or partly outside of a contiguous group of claims for the benefit of all, not including the location work.

7. That the following persons were employed to perform the work and improvements described herein: _____

Bob Scovel & Mike Smith

ENTERED INTO COMPUTER

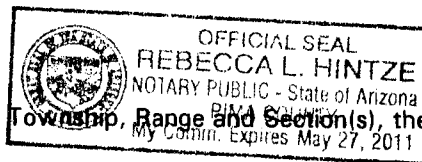
9/3/08 AB

1/50

Road work clearing the tunnel

by Rose Marie Martin

Notary Public Rebecca Thayer
MY COMMISSION EXPIRES 5/27/2011



Sample 1 - 10

A MC 19640 - 49

Dkt/Pg 1025/1-10
Recording #9106173-82

4N 20W 36

Claim/Site Name

Serial Number

**Dkt/Pg or Record # of
Orig Location Notice**

TWN			
<u>SHP</u>	<u>RNG</u>	<u>SEC(S)</u>	

Happy Jack

45200

~~DKT 13973 op. 1522~~

~~T7N R5E 34~~

BLM requires a \$5 nonrefundable service charge for each mining claim, mill site or tunnel site payable on or before December 30th (not the 31st). Mail to:

**Bureau of Land Management
222 North Central Avenue
Phoenix, Arizona 85004-2203
602-417-9200
www.az.blm.gov**

This form is for the purpose of complying with the laws of the United States Department of the Interior, Bureau of Land Management and the State of Arizona pertaining to assessment work and/or notice of intention to hold. 30 U.S.C. 28, 43 CFR 3833.2, ARS 27-208. Subject to Paperwork Reduction Act and Privacy Act statements available at the BLM AZ State Office. This form is not copyrighted. It may be reproduced without permission.

BLM Date Stamp

Return Document to:

A3850-1 (NOV. 2001)

Rose M. Martin
4001 N. Tyndall Ave.
Tucson, Az., 85719
Telephone: 520 8873151

No. of Claims: <u>2</u>	x \$ = <u>2000</u>
Receipt No.: _____	Check No.: <u>3671</u>
Init: <u>SC</u>	
FOR BLM USE ONLY	

Temporary Receipt # 132418

☒ **AFFIDAVIT OF PERFORMANCE OF ANNUAL WORK.** Also fill in Items 1 through 9 and the reverse side of this document.

☐ **NOTICE OF INTENTION TO HOLD.** I intend to hold the claims(s)/site(s) listed on the reverse side of this document for the calendar year 20____. Also fill in Items 1 through 4 and Item 9.

Notices of Intention to Hold are for mill sites and tunnel sites or for mining claims when assessment work has not been done, regardless of whether the annual assessment has been suspended, deferred, or not yet accrued. The filing of a Notice of Intention to Hold shall not relieve the owner of complying with federal and state laws pertaining to the performance of annual assessment work. Notices of Intention to Hold for mill sites or tunnel sites need not be county recorded. For mining claims the form filed with the Bureau of Land Management (BLM) must be identical to the one that was or will be filed with the county.

Evidence of Annual Assessment Work or a Notice of Intention to Hold must be filed each calendar year following the calendar year in which the claim/site was located. **All claims listed on a single affidavit must be contiguous.**

1. State of Arizona, County of Pima ss:
2. I, (Name) Rose M. Martin
3. Reside at (Address) 4001 N. Tyndall Ave.
City Tucson, County Pima, State Az. Zip 85719

being duly sworn, deposes and says that he/she is a citizen of the United States, more than eighteen years of age, that all of the facts set forth in this affidavit/notice, subject to the provisions and penalties of 18 U.S.C. 1001 pertaining to the filing of false, fictitious, or fraudulent statements with the United States, are true and correct according to the best of my knowledge, information and belief.

4. Owner's name and address (If not shown in Items 1-3 above). **Check here if this is a change of address.** ☐

Rose M. Martin, 4001 N. Tyndall, Tucson, Az., 85719 520-887 3151
Cherma Scovel, H. C., 30., Box 187, Concho, Az., 85924, phone# 928-532-8385

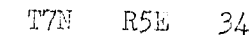
5. That I am personally acquainted with the mining claim(s). The work and improvements were made by and at the expense of the owner(s) of said claim(s). Said contiguous group of claims, listed on the reverse side of this document, are situated in the Cave Creek Mining District, Maricopa County, Arizona.

6. That between the dates starting at 12 o'clock noon on September 1, 2007 and ending at 12 o'clock noon on September 1, 2008 at least \$ 3,000 Dollars worth of work and improvements were done and performed upon said claim(s) or upon one or more of a contiguous group of claims for the benefit of all, or wholly or partly outside of a contiguous group of claims for the benefit of all, not including the location work.

7. That the following persons were employed to perform the work and improvements described herein: Ben Scovel & Mike Smith

Road work, trenching, clearing entrance to tunnel

MY COMMISSION EXPIRES 5/27/2011



BLM Date Stamp

Return Document to:

A3850-1 (NOV. 2001)

Rose M. Martin
4001 N. Tyndall Ave.
Tucson, Az., 85719
Telephone: 520 8873151

No. of Claims: <u>1</u>	x \$5 = <u>10.00</u>
Receipt No.: _____	Check No.: <u>3671</u>
Init: <u>RM</u>	FOR BLM USE ONLY

Temporary Receipt # 132418

☒ **AFFIDAVIT OF PERFORMANCE OF ANNUAL WORK.** Also fill in Items 1 through 9 and the reverse side of this document.

☐ **NOTICE OF INTENTION TO HOLD.** I intend to hold the claims(s)/site(s) listed on the reverse side of this document for the calendar year 20____. Also fill in Items 1 through 4 and Item 9.

Notices of Intention to Hold are for mill sites and tunnel sites or for mining claims when assessment work has not been done, regardless of whether the annual assessment has been suspended, deferred, or not yet accrued. The filing of a Notice of Intention to Hold shall not relieve the owner of complying with federal and state laws pertaining to the performance of annual assessment work. Notices of Intention to Hold for mill sites or tunnel sites need not be county recorded. For mining claims the form filed with the Bureau of Land Management (BLM) must be identical to the one that was or will be filed with the county.

Evidence of Annual Assessment Work or a Notice of Intention to Hold must be filed each calendar year following the calendar year in which the claim/site was located. **All claims listed on a single affidavit must be contiguous.**

1. State of Arizona, County of Pima ss:
2. I, (Name) Rose M. Martin
3. Reside at (Address) 4001 N. Tyndall Ave.
City Tucson, County Pima, State Az. Zip 85719

being duly sworn, deposes and says that he/she is a citizen of the United States, more than eighteen years of age, that all of the facts set forth in this affidavit/notice, subject to the provisions and penalties of 18 U.S.C. 1001 pertaining to the filing of false, fictitious, or fraudulent statements with the United States, are true and correct according to the best of my knowledge, information and belief.

4. Owner's name and address (If not shown in Items 1-3 above). Check here if this is a change of address. ☐

Rose M. Martin, 4001 N. Tyndall, Tucson, Az. 85719 520-887 3151
Cherma Scovel, H. C., 30., Box 187, Concho, Az., 85924, phone# 928-532-8385

5. That I am personally acquainted with the mining claim(s). The work and improvements were made by and at the expense of the owner(s) of said claim(s). Said contiguous group of claims, listed on the reverse side of this document, are situated in the Cave Creek Mining District, Maricopa County, Arizona.

6. That between the dates starting at 12 o'clock noon on September 1, 2007 and ending at 12 o'clock noon on September 1, 2008 at least \$ 900 Dollars worth of work and improvements were done and performed upon said claim(s) or upon one or more of a contiguous group of claims for the benefit of all, or wholly or partly outside of a contiguous group of claims for the benefit of all, not including the location work.

7. That the following persons were employed to perform the work and improvements described herein: Ben Scovel & Mike Smith

1/sc

8. That the work and improvements performed were:

Road Work

9. Dated:

Signature:

SUBSCRIBED AND SWORN TO before me, a Notary Public, this

day of

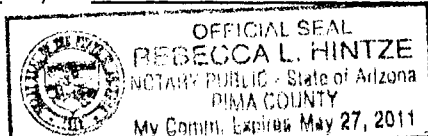
June

.2008

by Rose Marie Martin

Notary Public

MY COMMISSION EXPIRES



If the claims/sites have consecutive BLM numbers and are in the same Township, Range and Section(s), they may be listed as follows:

Sample 1 - 10

A MC 19640 - 49

Dkt/Pg 1025/1-10

Recording #9106173-82

4N

20W

36

Claim/Site Name

Serial Number

Dkt/Pg or Record # of
Orig Location Notice

TWN

SHP

RNG

SEC(S)

Snow Flake # 1

45202

84-361172

171

R5E

34

BLM requires a \$5 nonrefundable service charge for each mining claim, mill site or tunnel site payable on or before December 30th (not the 31st). Mail to:

**Bureau of Land Management
222 North Central Avenue
Phoenix, Arizona 85004-2203
602-417-9200
www.az.blm.gov**

This form is for the purpose of complying with the laws of the United States Department of the Interior, Bureau of Land Management and the State of Arizona pertaining to assessment work and/or notice of intention to hold. 30 U.S.C. 28, 43 CFR 3833.2, ARS 27-208.

Subject to Paperwork Reduction Act and Privacy Act statements available at the BLM AZ State Office. This form is not copyrighted. It may be reproduced without permission.

RECEIVED
B.L.M. AZ STATE OFFICE
2008 JUL -2 A 10:17
PHOENIX, ARIZONA

BLM Date Stamp

United States Department of the Interior
Bureau of Land Management
BUSINESS & SUPPORT SVCS DIV
ONE N CENTRAL AVE SUITE 800
PHOENIX, AZ 85004 -4427
Phone: (602) 417-9200

Receipt

No: 1735650

Transaction #: 1792583	
Date of Transaction: 07/03/2008	
CUSTOMER:	ROSE M MARTIN 4001 N TYNDALL TUCSON, AZ 85719

LINE #	QTY	DESCRIPTION	REMARKS	UNIT PRICE	TOTAL
1	1.00	LOCATABLE MINERALS / MINING CLAIMS-NOT NEW-UNADJUD, ONE AUTH NO. ONLY / MINING CLAIM MONEY RECEIVED (455) CASES: AMC45202/\$40.00	POL (4) WAVIER	- n/a -	40.00
TOTAL:					\$40.00

PAYMENT INFORMATION			
1	AMOUNT:	\$40.00	POSTMARKED: N/A
	TYPE:	CHECK	RECEIVED: 07/03/2008
	CHECK NO:	3671	
	NAME:	MARTIN, ROSE M 4001 N TYNDALL TUCSON AZ 85719	

REMARKS

This receipt was generated by the automated BLM Collections and Billing System and is a paper representation of a portion of the official electronic record contained therein.

AMC 45200
AMC 220903

Return Document to:

A3850-1(NOV.2001)

Rose M. Martin
4001 N. Tyndall Ave.
Tucson, Az., 85719
Telephone: 520 8873151

No. of Claims: 1 x \$10.00
Receipt No.: _____ Check No.: _____
Init: RE
FOR BLM USE ONLY

☒ **AFFIDAVIT OF PERFORMANCE OF ANNUAL WORK.** Also fill in Items 1 through 9 and the reverse side of this document.

☐ **NOTICE OF INTENTION TO HOLD.** I intend to hold the claims(s)/site(s) listed on the reverse side of this document for the calendar year 20____. Also fill in Items 1 through 4 and Item 9.

Notices of Intention to Hold are for mill sites and tunnel sites or for mining claims when assessment work has not been done, regardless of whether the annual assessment has been suspended, deferred, or not yet accrued. The filing of a Notice of Intention to Hold shall not relieve the owner of complying with federal and state laws pertaining to the performance of annual assessment work. Notices of Intention to Hold for mill sites or tunnel sites need not be county recorded. For mining claims the form filed with the Bureau of Land Management (BLM) must be identical to the one that was or will be filed with the county.

Evidence of Annual Assessment Work or a Notice of Intention to Hold must be filed each calendar year following the calendar year in which the claim/site was located. **All claims listed on a single affidavit must be contiguous.**

1. State of Arizona, County of Pima ss:
2. I, (Name) Rose M. Martin
3. Reside at (Address) 4001 N. Tyndall Ave.
City Tucson, County Pima, State Az. Zip 85719

being duly sworn, deposes and says that he/she is a citizen of the United States, more than eighteen years of age, that all of the facts set forth in this affidavit/notice, subject to the provisions and penalties of 18 U.S.C. 1001 pertaining to the filing of false, fictitious, or fraudulent statements with the United States, are true and correct according to the best of my knowledge, information and belief.

4. Owner's name and address (If not shown in Items 1-3 above). Check here if this is a change of address. ☐

Rose M. Martin, 4001 N. Tyndall, Tucson, Az. 85719 520-887 3151
Cherma Scovel, H. C., 30., Box 187, Concho, Az., 85924, phone# 928-532-8385

5. That I am personally acquainted with the mining claim(s). The work and improvements were made by and at the expense of the owner(s) of said claim(s). Said contiguous group of claims, listed on the reverse side of this document, are situated in the Cave Creek Mining District, Maricopa County, Arizona.

6. That between the dates starting at 12 o'clock noon on September 1, 2008 and ending at 12 o'clock noon on September 1, 2009 at least \$ 200 Dollars worth of work and improvements were done and performed upon said claim(s) or upon one or more of a contiguous group of claims for the benefit of all, or wholly or partly outside of a contiguous group of claims for the benefit of all, not including the location work.

7. That the following persons were employed to perform the work and improvements described herein: RE 6/29/07
Ben Scovel & Mike Smith

9. Dated: June 20 07 Signature: Base M Martin
SUBSCRIBED AND SWORN TO before me, a Notary Public, this 20th day of June, 2007
by Base M Martin
Notary Public Megan J. Batten
MY COMMISSION EXPIRES 8/7/2009

MEGAN J. BATTEN
NOTARY PUBLIC - ARIZONA
PIMA COUNTY
My Commission Expires
August 7, 2009

[illegible]

RECEIVED
B.L.M. AZ STATE OFFICE
2001 JUN 27 A 11:49
PHOENIX, ARIZONA

Return Document to:

A3850-1(NOV.2001)

Rose M. Martin
4001 N. Tyndall Ave.
Tucson, Az., 85719
Telephone: 520 8873151

No. of Claims: <u>2</u>	x \$10 <u>20.</u>
Receipt No.: _____	Check No.: _____
Init: <u>JES</u>	
FOR BLM USE ONLY	

☒ **AFFIDAVIT OF PERFORMANCE OF ANNUAL WORK.** Also fill in Items 1 through 9 and the reverse side of this document.

☐ **NOTICE OF INTENTION TO HOLD.** I intend to hold the claims(s)/site(s) listed on the reverse side of this document for the calendar year 20____. Also fill in Items 1 through 4 and Item 9.

Notices of Intention to Hold are for mill sites and tunnel sites or for mining claims when assessment work has not been done, regardless of whether the annual assessment has been suspended, deferred, or not yet accrued. The filing of a Notice of Intention to Hold shall not relieve the owner of complying with federal and state laws pertaining to the performance of annual assessment work. Notices of Intention to Hold for mill sites or tunnel sites need not be county recorded. For mining claims the form filed with the Bureau of Land Management (BLM) must be identical to the one that was or will be filed with the county.

Evidence of Annual Assessment Work or a Notice of Intention to Hold must be filed each calendar year following the calendar year in which the claim/site was located. **All claims listed on a single affidavit must be contiguous.**

1. State of Arizona, County of Pima ss:
2. I, (Name) Rose M. Martin
3. Reside at (Address) 4001 N. Tyndall Ave.
City Tucson, County Pima, State Az. Zip 85719

being duly sworn, deposes and says that he/she is a citizen of the United States, more than eighteen years of age, that all of the facts set forth in this affidavit/notice, subject to the provisions and penalties of 18 U.S.C. 1001 pertaining to the filing of false, fictitious, or fraudulent statements with the United States, are true and correct according to the best of my knowledge, information and belief.

4. Owner's name and address (If not shown in Items 1-3 above). Check here if this is a change of address. ☐

Rose M. Martin, 4001 N. Tyndall, Tucson, Az. 85719 520-887 3151

Cherma Scovel, H. C., 30., Box 187, Concho, Az., 85924, phone# 928-532-8385

5. That I am personally acquainted with the mining claim(s). The work and improvements were made by and at the expense of the owner(s) of said claim(s). Said contiguous group of claims, listed on the reverse side of this document, are situated in the Cave Creek Mining District, Maricopa County, Arizona.

6. That between the dates starting at 12 o'clock noon on September 1, 2006 and ending at 12 o'clock noon on September 1, 2007 at least \$ 1,700 Dollars worth of work and improvements were done and performed upon said claim(s) or upon one or more of a contiguous group of claims for the benefit of all, or wholly or partly outside of a contiguous group of claims for the benefit of all, not including the location work.

7. That the following persons were employed to perform the work and improvements described herein: Ben Scovel & Mike Smith

8. That the work and improvements performed were:

Trenching, Digging, Road work

9. Dated: June 20, 07

Signature: Rose M. Martin

SUBSCRIBED AND SWORN TO before me, a Notary Public, this 20th day of June, 2007

by Rose M. Martin

Notary Public Michael J. Batten

MY COMMISSION EXPIRES 8/7/2009



Michael J. Batten
Notary Public, Arizona
Pima County
My Commission Expires

If the claims/sites have consecutive BLM numbers and are in the same Township, Range and Section(s), they may be listed as follows:

Sample 1 - 10

A MC 19640 - 49

Dkt/Pg 1025/1-10
Recording #9106173-82

4N 20W 36

Claim/Site Name

Serial Number

Dkt/Pg or Record # of
Orig Location Notice

TWN
SHP RNG SEC(S)

Snow Flake# 3

45203

DKT 13973

T7N R5E 34

Snow Flake # 5

220903

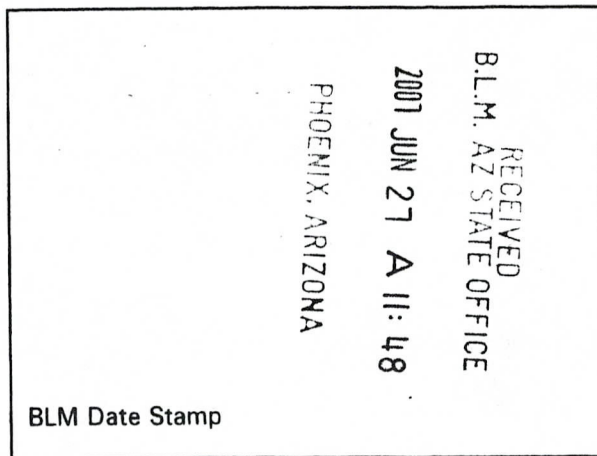
84-159671

T7N R5E 34

BLM requires a \$5 nonrefundable service charge for each mining claim, mill site or tunnel site payable on or before December 30th (not the 31st). Mail to:

Bureau of Land Management
222 North Central Avenue
Phoenix, Arizona 85004-2203
602-417-9200
www.az.blm.gov

This form is for the purpose of complying with the laws of the United States Department of the Interior, Bureau of Land Management and the State of Arizona pertaining to assessment work and/or notice of intention to hold. 30 U.S.C. 28, 43 CFR 3833.2, ARS 27-208. Subject to Paperwork Reduction Act and Privacy Act statements available at the BLM AZ State Office. This form is not copyrighted. It may be reproduced without permission.



Return Document to:

A3850-1(NOV.2001)

Rose M. Martin
4001 N. Tyndall Ave.
Tucson, Az., 85719
Telephone: 520 8873151

No. of Claims: <u>1</u>	x \$ <u>10.00</u>
Receipt No.: _____	Check No.: _____
Init: <u>TSM</u>	FOR BLM USE ONLY

☒ **AFFIDAVIT OF PERFORMANCE OF ANNUAL WORK.** Also fill in Items 1 through 9 and the reverse side of this document.

☐ **NOTICE OF INTENTION TO HOLD.** I intend to hold the claims(s)/site(s) listed on the reverse side of this document for the calendar year 20____. Also fill in Items 1 through 4 and Item 9.

Notices of Intention to Hold are for mill sites and tunnel sites or for mining claims when assessment work has not been done, regardless of whether the annual assessment has been suspended, deferred, or not yet accrued. The filing of a Notice of Intention to Hold shall not relieve the owner of complying with federal and state laws pertaining to the performance of annual assessment work. Notices of Intention to Hold for mill sites or tunnel sites need not be county recorded. For mining claims the form filed with the Bureau of Land Management (BLM) must be identical to the one that was or will be filed with the county.

Evidence of Annual Assessment Work or a Notice of Intention to Hold must be filed each calendar year following the calendar year in which the claim/site was located. **All claims listed on a single affidavit must be contiguous.**

1. State of Arizona, County of Pima ss:
2. I, (Name) Rose M. Martin
3. Reside at (Address) 4001 N. Tyndall Ave.
City Tucson, County Pima, State Az. Zip 85719

being duly sworn, deposes and says that he/she is a citizen of the United States, more than eighteen years of age, that all of the facts set forth in this affidavit/notice, subject to the provisions and penalties of 18 U.S.C. 1001 pertaining to the filing of false, fictitious, or fraudulent statements with the United States, are true and correct according to the best of my knowledge, information and belief.

4. Owner's name and address (If not shown in Items 1-3 above). Check here if this is a change of address. ☐

Rose M. Martin, 4001 N. Tyndall, Tucson, Az., 85719 520-887 3151
Cherma Scovel, H. C., 30., Box 187, Concho, Az., 85924, phone# 928-532-8385

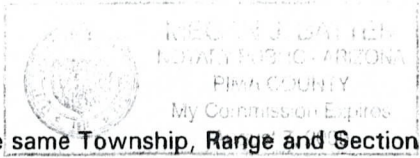
5. That I am personally acquainted with the mining claim(s). The work and improvements were made by and at the expense of the owner(s) of said claim(s). Said contiguous group of claims, listed on the reverse side of this document, are situated in the Cave Creek Mining District, Maricopa County, Arizona.

6. That between the dates starting at 12 o'clock noon on September 1, 2006 and ending at 12 o'clock noon on September 1, 2007 at least \$ 300.00 Dollars worth of work and improvements were done and performed upon said claim(s) or upon one or more of a contiguous group of claims for the benefit of all, or wholly or partly outside of a contiguous group of claims for the benefit of all, not including the location work.

7. That the following persons were employed to perform the work and improvements described herein: Ben Scovel & Mike Smith

8. That the work and improvements performed were: Road Work

9. Dated: June 20-07 Signature: Rose M. Martin
SUBSCRIBED AND SWORN TO before me, a Notary Public, this 20th day of June, 2007
by Rose M. Martin
Notary Public Meghan J. Sattler
MY COMMISSION EXPIRES 8/7/2009



If the claims/sites have consecutive BLM numbers and are in the same Township, Range and Section(s), they may be listed as follows:

Sample 1 - 10	A MC 19640 - 49	Dkt/Pg 1025/1-10 Recording #9106173-82	4N	20W	36
<u>Claim/Site Name</u>	<u>Serial Number</u>	<u>Dkt/Pg or Record # of Orig Location Notice</u>	<u>TWN SHP</u>	<u>RNG</u>	<u>SEC(S)</u>
<u>Happy Jack</u>	<u>45200</u>	<u>DKT 13973 pp. 1522</u>	<u>T7N</u>	<u>R5E</u>	<u>34</u>

BLM requires a \$5 nonrefundable service charge for each mining claim, mill site or tunnel site payable on or before December 30th (not the 31st). Mail to:

Bureau of Land Management
222 North Central Avenue
Phoenix, Arizona 85004-2203
602-417-9200
www.az.blm.gov

This form is for the purpose of complying with the laws of the United States Department of the Interior, Bureau of Land Management and the State of Arizona pertaining to assessment work and/or notice of intention to hold. 30 U.S.C. 28, 43 CFR 3833.2, ARS 27-208. Subject to Paperwork Reduction Act and Privacy Act statements available at the BLM AZ State Office. This form is not copyrighted. It may be reproduced without permission.

RECEIVED
BLM, AZ STATE OFFICE
2007 JUN 27 A 11:48
PHOENIX, ARIZONA

BLM Date Stamp

United States Department of the Interior

Bureau of Land Management

BUSINESS & SUPPORT SVCS DIV

ONE N CENTRAL AVE SUITE 800

PHOENIX, AZ 85004 -4427

Phone: (602) 417-9200

Receipt

No:

1515873

Transaction #: 1566449

Date of Transaction: 06/27/2007

CUSTOMER: ROSE M MARTIN
4001 N TYNDALL
TUCSON, AZ 85719

LINE #	QTY	DESCRIPTION	REMARKS	UNIT PRICE	TOTAL
1	1.00	LOCATABLE MINERALS / MINING CLAIMS-NOT NEW-UNADJUD, ONE AUTH NO. ONLY / MINING CLAIM MONEY RECEIVED (455) CASES: AMC45200/\$40.00	POL (4) 2007/ WAIVER	- n/a -	40.00
TOTAL:					\$40.00

PAYMENT INFORMATION					
1	AMOUNT:	\$40.00		POSTMARKED:	N/A
	TYPE:	CHECK		RECEIVED:	06/27/2007
	CHECK NO:	3379			
	NAME:	MARTIN, ROSE M 4001 N TYNDALL TUCSON AZ 85719			

REMARKS

This receipt was generated by the automated BLM Collections and Billing System and is a paper representation of a portion of the official electronic record contained therein.

UNITED STATES DEPARTMENT OF THE INTERIOR
BUREAU OF LAND MANAGEMENT

MAINTENANCE FEE WAIVER CERTIFICATION

SEE INSTRUCTIONS ON REVERSE

Amc 45202
FORM APPROVED
OMB NO. 1004-0114
Expires: December 31, 2006

Amc 220903

1. This small miner waiver is filed for the assessment year beginning at noon on September 1, 2007 and ending at noon on September 1, 2008
2. The undersigned and all related parties owned ten or fewer mining claims, mill, or tunnel sites located and maintained on Federal lands in the United States of America on September 1, 2007.
3. The undersigned have performed the assessment work required by law for each mining claim listed prior to filing this waiver and understand that by filing this form; an affidavit of assessment work must be recorded by the December 30th following the filing of this waiver.
4. The undersigned understand that if the assessment work obligation has not yet come due under 30 U.S.C. 28 (for those claims in their first assessment year only); a notice of intent to hold reciting this condition must be recorded by the December 30th following the filing of this waiver.
5. The undersigned understand that mill and tunnel sites may also be listed upon this waiver and be waived from payment of the maintenance fee; and that a notice of intent to hold for these sites is required to be recorded by the December 30th immediately following the filing of this waiver.
6. The undersigned understand and acknowledge that pursuant to 43 U.S.C. 1212 and 18 U.S.C. 1001; the filing or recording of a false, fictitious, or fraudulent document with the Bureau of Land Management may result in a fine of up to \$250,000, a prison term not to exceed five years, or both.
7. The mining claims, mill or tunnel sites for which this waiver from payment of the maintenance fees is requested are:

CLAIM OR SITE NAME	BLM RECORDATION SERIAL NUMBER
1. SNOW FL G/Kc #1	Amc # 45202
2. SNOW FLAKE #3	Amc # 45203
3. SNOW FLAKE #5	Amc # 220903
4. Happy Jack	Amc # 45200
5.	
6.	
7.	
8.	
9.	
10.	

The owner(s) (claimants) of the above mining claims and sites are:

ROSE M. MARTIN
(Owner's Name - Please Print)
4001 N. TYNDALL AVE.
(Street or P.O. Box)
TUCSON AZ 85719
(City) (State) (Zip Code)

Rose M. Martin
(Owner's Signature)

xCherna D. Scovel
(Owner's Name - Please Print)
HC 30 Box 187
(Street or P.O. Box)
Cochise AZ 85924
(City) (State) (Zip Code)

Cherna D. Scovel
(Owner's Signature)

(Owner's Name - Please Print)

(Owner's Signature)

(Street or P.O. Box)

(City)

(State)

(Zip Code)

(Continued on page 2)

RE 6/29/07

(Owner's Name - Please Print)	(Owner's Signature)		
(Street or P.O. Box)	(City)	(State)	(Zip Code)
(Owner's Name - Please Print)	(Owner's Signature)		
(Street or P.O. Box)	(City)	(State)	(Zip Code)
(Owner's Name - Please Print)	(Owner's Signature)		
(Street or P.O. Box)	(City)	(State)	(Zip Code)
(Owner's Name - Please Print)	(Owner's Signature)		
(Street or P.O. Box)	(City)	(State)	(Zip Code)

INSTRUCTIONS

- | | |
|--|---|
| <ol style="list-style-type: none"> 1. This certification is made under the provisions of § 1744 of Title 43 and § 28-28k of Title 30 of the United States Code; and the regulations thereunder (43 CFR Part 3830). 2. The claimant(s) must fill in the dates in paragraph 1 for the beginning and ending of the assessment year for which this waiver is sought. 3. The claimant(s) must fill in the date in paragraph 2 for the beginning of the assessment year for which this waiver is sought. 4. All claim and site names and Bureau of Land Management (BLM) serial numbers must be listed for the mining claims, mill sites, and tunnel sites for which the waiver is sought. 5. All owners of the mining claims, mill sites, and tunnel sites and their addresses must be given. 6. This waiver form must be signed by all the claimants or their designated agent, in original form. If an agent is designated, a notarized designation of agent, signed by all of the claimants with proper address given, must be submitted with this waiver. | <ol style="list-style-type: none"> 7. This form must be filed no later than September 1st for the upcoming assessment year in the BLM State Office where the mining claims or sites are recorded, or the waiver cannot be granted by the BLM. (Example: to obtain a waiver for the assessment year 2000, which begins at noon on September 1, 1999, you must qualify for and file for a waiver no later than September 1, 1999, in the proper BLM State Office). 8. For all mining claims which require assessment work, you must record an affidavit of labor on or before the December 30th immediately following the filing of this waiver. For all other mining claims or sites waived, you must record a notice of intent to hold on or before the December 30th immediately following the filing of this waiver. 9. Mill and tunnel sites may also be listed upon this waiver and be waived from payment of the maintenance fee. A notice of intent to hold for these sites is required to be filed by the December 30th following the filing of this waiver. |
|--|---|

NOTICE/BURDEN HOURS STATEMENT

The Privacy Act of 1974, *as amended*, and the regulation in 43 CFR 2.48(d) provide that you be furnished the following information in connection with the information required by this certification of waiver from rental fees.

AUTHORITY: 30 U.S.C. 28-28k; 43 U.S.C. 1201, 1457, 1740, and 1744; and 43 CFR 3830.

PRINCIPLE PURPOSE: This information is to be used to verify that the owner(s) (claimants) of a mining claim has complied with 30 U.S.C. 28f and is entitled to perform assessment work in lieu of paying the maintenance fee for the mining claims listed on this form.

ROUTINE USE: (1) Adjudication of the claimant(s) certification of waiver from paying the maintenance fee otherwise required by 30 U.S.C. 28f. (2) Disclosure may be made to appropriate Federal agencies when location is made within the agency's geographic area of responsibility. (3) Information from the record and/or the record will be transferred to the appropriate Federal, State, or local agency, or a member of the public in response to a specific request for pertinent information. (4) Information may also be provided to the Department of Justice or in a proceeding before a court or adjudicative body; or to Federal, State, local or foreign agencies when needed for enforcement of civil or criminal codes or applicable regulations concerning title rights upon the public land.

EFFECT OF NOT PROVIDING INFORMATION: Disclosure of this information is required by 30 U.S.C. 28f and 43 CFR Part 3830 for those qualified claimants wishing to take the small miner waiver allowed. Failure to supply the information required in this form to support the claimants certification of waiver from payment of the otherwise required maintenance fees will result in the waiver being disallowed and the mining claims subject to forfeiture by BLM under 30 U.S.C. 28i.

The Paperwork Reduction Act of 1995 requires us to inform you that:

This information is being collected to allow the BLM to determine if you qualify for a waiver from the payment of \$100 per mining claim or site maintenance fee established in 30 U.S.C. 28f and the implementing regulations at 43 CFR 3830. A response to this request is required in accordance with the statute to obtain your benefit.

BLM would like you to know that you do not have to respond to this, or any other, Federal agency-sponsored information collection unless it displays a currently valid OMB control number.

Public reporting burden for this form is estimated to average 8 minutes (0.133 hours) per response, including time to review instructions, gathering and maintaining data, and completing and reviewing the form. Direct comments regarding this burden estimate, or any other aspect of this form, to the U.S. Department of the Interior, Bureau of Land Management, (1004-0114) Bureau Information Collection Clearance Officer (WO-630), Mail Stop 401 LS, 1849 C St, N.W., Washington, D.C. 20240.

FOR OFFICIAL USE ONLY

PHOENIX, ARIZONA

2007 JUN 27 A 11:48

B.L.M. AZ STATE OFFICE

RECEIVED

(Form 3830-2, page 2)

UNITED STATES DEPARTMENT OF THE INTERIOR
BUREAU OF LAND MANAGEMENT

Amc 220903
Amc 45200
72

FORM APPROVED
OMB NO. 1004-0114
Expires: December 31, 2006

MAINTENANCE FEE WAIVER CERTIFICATION

SEE INSTRUCTIONS ON REVERSE

1. This small miner waiver is filed for the assessment year beginning at noon on September 1, 04 and ending at noon on September 1, 06
2. The undersigned and all related parties owned ten or fewer mining claims, mill, or tunnel sites located and maintained on Federal lands in the United States of America on September 1, 2007 ~~04~~ 2007
3. The undersigned have performed the assessment work **required by law** for each mining claim listed **prior to filing this waiver** and understand that by filing this form; an affidavit of assessment work **must** be recorded by the December 30th following the filing of this waiver.
4. The undersigned understand that if the assessment work obligation has not yet come due under 30 U.S.C. 28 (for those claims in their first assessment year only); a notice of intent to hold reciting this condition **must** be recorded by the December 30th following the filing of this waiver.
5. The undersigned understand that mill and tunnel sites may also be listed upon this waiver and be waived from payment of the maintenance fee; and that a notice of intent to hold for these sites is required to be recorded by the December 30th immediately following the filing of this waiver.
6. The undersigned understand and acknowledge that pursuant to 43 U.S.C. 1212 and 18 U.S.C. 1001; the filing or recording of a false, fictitious, or fraudulent document with the Bureau of Land Management may result in a fine of up to \$250,000, a prison term not to exceed five years, or both.
7. The mining claims, mill or tunnel sites for which this waiver from payment of the maintenance fees is requested are:

CLAIM OR SITE NAME	BLM RECORDATION SERIAL NUMBER
1. Snowflake #1	Amc # 45202
2. Snowflake #3	Amc # 45203
3. Snowflake #5	Amc # 220903
4. Happy Jack	Amc # 45200
5.	
6.	
7.	
8.	
9.	
10.	

The owner(s) (claimants) of the above mining claims and sites are:

Cherma Scovel, Successor of William L. Scovel, deceased
(Owner's Name - Please Print)
HC 30 Box 187
(Street or P.O. Box)
Cochise AZ 85294
(City) (State) (Zip Code)

Cherma Scovel
(Owner's Signature)

Rose M. Martin
(Owner's Name - Please Print)
4001 N. Tyndall Ave.
(Street or P.O. Box)
Tucson AZ 85719
(City) (State) (Zip Code)

Rose M. Martin
(Owner's Signature)

(Owner's Name - Please Print)

(Street or P.O. Box)

(City) (State) (Zip Code)

(Owner's Signature)

(Continued on page 2)

ENTERED INTO COMPUTER

5/8/07 AB

RECEIVED
B.L.M. AZ STATE OFFICE
2006 JUN 14 A 10:01
HOENIX, ARIZONA

4/sc

(Owner's Name - Please Print)	(Owner's Signature)		
(Street or P.O. Box)	(City)	(State)	(Zip Code)
(Owner's Name - Please Print)	(Owner's Signature)		
(Street or P.O. Box)	(City)	(State)	(Zip Code)
(Owner's Name - Please Print)	(Owner's Signature)		
(Street or P.O. Box)	(City)	(State)	(Zip Code)
(Owner's Name - Please Print)	(Owner's Signature)		
(Street or P.O. Box)	(City)	(State)	(Zip Code)

INSTRUCTIONS

1. This certification is made under the provisions of § 1744 of Title 43 and § 28-28k of Title 30 of the United States Code; and the regulations thereunder (43 CFR Part 3830).
2. The claimant(s) **must** fill in the dates in paragraph 1 for the beginning and ending of the assessment year for which this waiver is sought.
3. The claimant(s) **must** fill in the date in paragraph 2 for the beginning of the assessment year for which this waiver is sought.
4. All claim and site names and Bureau of Land Management (BLM) serial numbers **must** be listed for the mining claims, mill sites, and tunnel sites for which the waiver is sought.
5. All owners of the mining claims, mill sites, and tunnel sites and their addresses **must** be given.
6. This waiver form **must** be signed by all the claimants or their designated agent, in original form. If an agent is designated, a notarized designation of agent, signed by all of the claimants with proper address given, **must** be submitted with this waiver.
7. This form **must** be filed no later than September 1st for the upcoming assessment year in the BLM State Office where the mining claims or sites are recorded, or the waiver cannot be granted by the BLM. (Example: to obtain a waiver for the assessment year 2000, which begins at noon on September 1, 1999, you **must** qualify for and file for a waiver no later than September 1, 1999, in the proper BLM State Office).
8. For all mining claims which require assessment work, you **must** record an affidavit of labor on or before the December 30th immediately following the filing of this waiver. For all other mining claims or sites waived, you **must** record a notice of intent to hold on or before the December 30th immediately following the filing of this waiver.
9. Mill and tunnel sites may also be listed upon this waiver and be waived from payment of the maintenance fee. A notice of intent to hold for these sites is required to be filed by the December 30th following the filing of this waiver.

NOTICE/BURDEN HOURS STATEMENT

The Privacy Act of 1974, *as amended*, and the regulation in 43 CFR 2.48(d) provide that you be furnished the following information in connection with the information required by this certification of waiver from rental fees.

AUTHORITY: 30 U.S.C. 28-28k; 43 U.S.C. 1201, 1457, 1740, and 1744; and 43 CFR 3830.

PRINCIPLE PURPOSE: This information is to be used to verify that the owner(s) (claimants) of a mining claim has complied with 30 U.S.C. 28f and is entitled to perform assessment work in lieu of paying the maintenance fee for the mining claims listed on this form.

ROUTINE USE: (1) Adjudication of the claimant(s) certification of waiver from paying the maintenance fee otherwise required by 30 U.S.C. 28f. (2) Disclosure may be made to appropriate Federal agencies when location is made within the agency's geographic area of responsibility. (3) Information from the record and/or the record will be transferred to the appropriate Federal, State, or local agency, or a member of the public in response to a specific request for pertinent information. (4) Information may also be provided to the Department of Justice or in a proceeding before a court or adjudicative body; or to Federal, State, local or foreign agencies when needed for enforcement of civil or criminal codes or applicable regulations concerning title rights upon the public land.

EFFECT OF NOT PROVIDING INFORMATION: Disclosure of this information is required by 30 U.S.C. 28f and 43 CFR Part 3830 for those qualified claimants wishing to take the small miner waiver allowed. Failure to supply the information required in this form to support the claimants certification of waiver from payment of the otherwise required maintenance fees will result in the waiver being disallowed and the mining claims subject to forfeiture by BLM under 30 U.S.C. 28i.

The Paperwork Reduction Act of 1995 requires us to inform you that:

This information is being collected to allow the BLM to determine if you qualify for a waiver from the payment of \$100 per mining claim or site maintenance fee established in 30 U.S.C. 28f and the implementing regulations at 43 CFR 3830. A response to this request is required in accordance with the statute to obtain your benefit.

BLM would like you to know that you do not have to respond to this, or any other, Federal agency-sponsored information collection unless it displays a currently valid OMB control number.

Public reporting burden for this form is estimated to average 8 minutes (0.133 hours) per response, including time to review instructions, gathering and maintaining data, and completing and reviewing the form. Direct comments regarding this burden estimate, or any other aspect of this form, to the U.S. Department of the Interior, Bureau of Land Management, (1004-0114) Bureau Information Collection Clearance Officer (WO-630), Mail Stop 401 LS, 1849 C St., N.W., Washington, D.C. 20240.

FOR OFFICIAL USE ONLY

FMC 45200
220903

Return Document to:

A3850-1(NOV.2001)

Rose M. Martin
4001 N. Tyndall Ave.
Tucson, Az., 85719
Telephone: 520 8873151

No. of Claims: <u>2</u>	x \$5 = <u>20.00</u>
Receipt No.: <u>1299266</u>	Check No.: <u>3068</u>
Init: <u>SC</u>	
FOR BLM USE ONLY	

☒ **AFFIDAVIT OF PERFORMANCE OF ANNUAL WORK.** Also fill in Items 1 through 9 and the reverse side of this document.

☐ **NOTICE OF INTENTION TO HOLD.** I intend to hold the claim(s)/site(s) listed on the reverse side of this document for the calendar year 20____. Also fill in Items 1 through 4 and Item 9.

Notices of Intention to Hold are for mill sites and tunnel sites or for mining claims when assessment work has not been done, regardless of whether the annual assessment has been suspended, deferred, or not yet accrued. The filing of a Notice of Intention to Hold shall not relieve the owner of complying with federal and state laws pertaining to the performance of annual assessment work. Notices of Intention to Hold for mill sites or tunnel sites need not be county recorded. For mining claims the form filed with the Bureau of Land Management (BLM) must be identical to the one that was or will be filed with the county.

Evidence of Annual Assessment Work or a Notice of Intention to Hold must be filed each calendar year following the calendar year in which the claim/site was located. **All claims listed on a single affidavit must be contiguous.**

1. State of Arizona, County of Pima ss:
2. I, (Name) Rose M. Martin
3. Reside at (Address) 4001 N. Tyndall Ave.
City Tucson, County Pima, State Az. Zip 85719

being duly sworn, deposes and says that he/she is a citizen of the United States, more than eighteen years of age, that all of the facts set forth in this affidavit/notice, subject to the provisions and penalties of 18 U.S.C. 1001 pertaining to the filing of false, fictitious, or fraudulent statements with the United States, are true and correct according to the best of my knowledge, information and belief.

4. Owner's name and address (If not shown in Items 1-3 above). Check here if this is a change of address. ☐

Rose M. Martin, 4001 N. Tyndall, Tucson, Az., 85719 520-887 3151
Cherma Scovel, H. C., 30., Box 187, Concho, Az., 85924, phone# 928-532-8385

5. That I am personally acquainted with the mining claim(s). The work and improvements were made by and at the expense of the owner(s) of said claim(s). Said contiguous group of claims, listed on the reverse side of this document, are situated in the Cave Creek Mining District, Maricopa County, Arizona.

6. That between the dates starting at 12 o'clock noon on September 1, 2006 and ending at 12 o'clock noon on September 1, 2007 at least \$ 3,200 Dollars worth of work and improvements were done and performed upon said claim(s) or upon one or more of a contiguous group of claims for the benefit of all, or wholly or partly outside of a contiguous group of claims for the benefit of all, not including the location work.

7. That the following persons were employed to perform the work and improvements described herein: San Scovel
Mike Smith


ENTERED IN COMPUTER

7/27/06 M. Hude

8. That the work and improvements performed were: Trenching, Digging, Road work

9. Dated: 6-12-06 Signature: Rose M Martin
SUBSCRIBED AND SWORN TO before me, a Notary Public, this 12th day of June, 2006

by Rose M. Martin
Notary Public Jennifer Willis
MY COMMISSION EXPIRES March 31, 2007



If the claims/sites have consecutive BLM numbers and are in the same Towns, Ranges and Sections, they may be listed as follows:

Sample 1 - 10	A MC 19640 - 49	Dkt/Pg 1025/1-10 Recording #9106173-82	4N	20W	36
Claim/Site Name	Serial Number	Dkt/Pg or Record # of Orig Location Notice	TWN SHP	RNG	SEC(S)
<u>Snow Flake # 3</u>	<u>45203</u>	<u>DKT 13973</u>	<u>T7N</u>	<u>R5E</u>	<u>34</u>
<u>Snow Flake # 5</u>	<u>220903</u>	<u>84-159671</u>	<u>T7N</u>	<u>R5E</u>	<u>34</u>

BLM requires a \$5 nonrefundable service charge for each mining claim, mill site or tunnel site payable on or before December 30th (not the 31st). Mail to:

Bureau of Land Management
222 North Central Avenue
Phoenix, Arizona 85004-2203
602-417-9200
www.az.blm.gov

This form is for the purpose of complying with the laws of the United States Department of the Interior, Bureau of Land Management and the State of Arizona pertaining to assessment work and/or notice of intention to hold. 30 U.S.C. 28, 43 CFR 3833.2, ARS 27-208. Subject to Paperwork Reduction Act and Privacy Act statements available at the BLM AZ State Office. This form is not copyrighted. It may be reproduced without permission.

RECEIVED
B.L.M. AZ STATE OFFICE
2006 JUN 14 A 10: 01
PHOENIX, ARIZONA

BLM Date Stamp

AMC 45200

Return Document to:

A3850-1 (NOV. 2001)

Rose M. Martin
4001 N. Tyndall Ave.
Tucson, Az., 85719
Telephone: 520 8873151

No. of Claims: 1 x 40 = 10⁴⁰
Receipt No.: 1299266 Check No.: 3063
Init: SC

FOR BLM USE ONLY

☒ **AFFIDAVIT OF PERFORMANCE OF ANNUAL WORK.** Also fill in Items 1 through 9 and the reverse side of this document.

☐ **NOTICE OF INTENTION TO HOLD.** I intend to hold the claims(s)/site(s) listed on the reverse side of this document for the calendar year 20____. Also fill in Items 1 through 4 and Item 9.

Notices of Intention to Hold are for mill sites and tunnel sites or for mining claims when assessment work has not been done, regardless of whether the annual assessment has been suspended, deferred, or not yet accrued. The filing of a Notice of Intention to Hold shall not relieve the owner of complying with federal and state laws pertaining to the performance of annual assessment work. Notices of Intention to Hold for mill sites or tunnel sites need not be county recorded. For mining claims the form filed with the Bureau of Land Management (BLM) must be identical to the one that was or will be filed with the county.

Evidence of Annual Assessment Work or a Notice of Intention to Hold must be filed each calendar year following the calendar year in which the claim/site was located. **All claims listed on a single affidavit must be contiguous.**

1. State of Arizona, County of Pima ss:
2. I, (Name) Rose M. Martin
3. Reside at (Address) 4001 N. Tyndall Ave.
City Tucson, County Pima, State Az. Zip 85719

being duly sworn, deposes and says that he/she is a citizen of the United States, more than eighteen years of age, that all of the facts set forth in this affidavit/notice, subject to the provisions and penalties of 18 U.S.C. 1001 pertaining to the filing of false, fictitious, or fraudulent statements with the United States, are true and correct according to the best of my knowledge, information and belief.

4. Owner's name and address (If not shown in Items 1-3 above). **Check here if this is a change of address.** ☐

Rose M. Martin, 4001 N. Tyndall, Tucson, Az. 85719 520-887 3151
Cherma Scovel, H. C., 30., Box 187, Concho, Az., 85924, phone# 928-532-8385


5. That I am personally acquainted with the mining claim(s). The work and improvements were made by and at the expense of the owner(s) of said claim(s). Said contiguous group of claims, listed on the reverse side of this document, are situated in the Cave Creek Mining District, Maricopa County, Arizona.

6. That between the dates starting at 12 o'clock noon on September 1, 2006 and ending at 12 o'clock noon on September 1, 2007 at least \$ 300 Dollars worth of work and improvements were done and performed upon said claim(s) or upon one or more of a contiguous group of claims for the benefit of all, or wholly or partly outside of a contiguous group of claims for the benefit of all, not including the location work.

7. That the following persons were employed to perform the work and improvements described herein: Ben Scovel
Mike Smith

ENTERED IN COMPUTER

7/27/06 *MSH/de*



AME 45200

Return Document to:

A3850-1(NOV.2001)

Rose M. Martin
4001 N. Tyndall Ave.
Tucson, Az., 85719
Telephone: 520 8873151

No. of Claims:	<u>1</u>	x \$ <u>10</u> =	<u>10</u>
Receipt No.:	<u>299266</u>	Check No.:	<u>3068</u>
Init:	<u>SC</u>		
FOR BLM USE ONLY			

☒ **AFFIDAVIT OF PERFORMANCE OF ANNUAL WORK.** Also fill in Items 1 through 9 and the reverse side of this document.

☐ **NOTICE OF INTENTION TO HOLD.** I intend to hold the claims(s)/site(s) listed on the reverse side of this document for the calendar year 20____. Also fill in Items 1 through 4 and Item 9.

Notices of Intention to Hold are for mill sites and tunnel sites or for mining claims when assessment work has not been done, regardless of whether the annual assessment has been suspended, deferred, or not yet accrued. The filing of a Notice of Intention to Hold shall not relieve the owner of complying with federal and state laws pertaining to the performance of annual assessment work. Notices of Intention to Hold for mill sites or tunnel sites need not be county recorded. For mining claims the form filed with the Bureau of Land Management (BLM) must be identical to the one that was or will be filed with the county.

Evidence of Annual Assessment Work or a Notice of Intention to Hold must be filed each calendar year following the calendar year in which the claim/site was located. **All claims listed on a single affidavit must be contiguous.**

1. State of Arizona, County of Pima ss:
2. I, (Name) Rose M. Martin
3. Reside at (Address) 4001 N. Tyndall Ave.
City Tucson, County Pima, State Az. Zip 85719

being duly sworn, deposes and says that he/she is a citizen of the United States, more than eighteen years of age, that all of the facts set forth in this affidavit/notice, subject to the provisions and penalties of 18 U.S.C. 1001 pertaining to the filing of false, fictitious, or fraudulent statements with the United States, are true and correct according to the best of my knowledge, information and belief.

4. Owner's name and address (If not shown in Items 1-3 above). **Check here if this is a change of address.** ☐

Rose M. Martin, 4001 N. Tyndall, Tucson, Az. 85719 520-887 3151
Cherma Scovel, H. C., 30., Box 187, Concho, Az., 85924, phone# 928-532-8385

5. That I am personally acquainted with the mining claim(s). The work and improvements were made by and at the expense of the owner(s) of said claim(s). Said contiguous group of claims, listed on the reverse side of this document, are situated in the Cave Creek Mining District, Maricopa County, Arizona.

6. That between the dates starting at 12 o'clock noon on September 1, 2006 and ending at 12 o'clock noon on September 1, 2007 at least \$ 200 Dollars worth of work and improvements were done and performed upon said claim(s) or upon one or more of a contiguous group of claims for the benefit of all, or wholly or partly outside of a contiguous group of claims for the benefit of all, not including the location work.

7. That the following persons were employed to perform the work and improvements described herein: Don Scovel

Mike Smith

ENTERED IN COMPUTER

7/27/06 M. Hyde

8. That the work and improvements performed were: _____

Road Work

9. Dated: 6-12-06

Signature: Rose Marie Martin

SUBSCRIBED AND SWORN TO before me, a Notary Public, this 12th day of June, 2006

by Rose Marie Martin

Notary Public Jennifer Willis

MY COMMISSION EXPIRES March 31, 2007



JENNIFER WILLIS
NOTARY PUBLIC - ARIZONA
My Commission Expires
March 31, 2007

If the claims/sites have consecutive BLM numbers and are in the same Range, they may be listed as follows:

Sample 1 - 10

A MC 19640 - 49

Dkt/Pg 1025/1-10

4N

20W

36

Recording #9106173-82

Claim/Site Name

Serial Number

Dkt/Pg or Record # of

Orig Location Notice

TWN

SHP

RNG

SEC(S)

Snow Flake # 1

45202

84-361172

T7N

R5E

34

BLM requires a \$5 nonrefundable service charge for each mining claim, mill site or tunnel site payable on or before December 30th (not the 31st). Mail to:

Bureau of Land Management
222 North Central Avenue
Phoenix, Arizona 85004-2203
602-417-9200
www.az.blm.gov

This form is for the purpose of complying with the laws of the United States Department of the Interior, Bureau of Land Management and the State of Arizona pertaining to assessment work and/or notice of intention to hold. 30 U.S.C. 28, 43 CFR 3833.2, ARS 27-208. Subject to Paperwork Reduction Act and Privacy Act statements available at the BLM AZ State Office. This form is not copyrighted. It may be reproduced without permission.

RECEIVED
BLM AZ STATE OFFICE
2006 JUN 14 A 10:01
PHOENIX, ARIZONA
BLM Date Stamp

United States Department of the Interior
Bureau of Land Management
BUSINESS & SUPPORT SVCS DIV
ONE N CENTRAL AVE
PHOENIX, AZ 85004 -2203
Phone: (602) 417-9200

Receipt

No:

1299266

Transaction #: 1343596

Date of Transaction: 06/14/2006

CUSTOMER: ROSE M MARTIN
4001 N TYNDALL AVE
TUCSON, AZ 85719

LINE #	QTY	DESCRIPTION	REMARKS	UNIT PRICE	TOTAL
1	1.00	LOCATABLE MINERALS / MINING CLAIMS-NOT NEW-UNADJUD, ONE AUTH NO. ONLY / MINING CLAIM MONEY RECEIVED (455) CASES: AMC45203/\$10.00	POL 2006	- n/a -	10.00
2	2.00	LOCATABLE MINERALS / MINING CLAIMS-NOT NEW-UNADJUD, ONE AUTH NO. ONLY / MINING CLAIM MONEY RECEIVED (455) CASES: AMC45203/\$10.00, AMC45200/\$10.00	POL 2006 (4)	- n/a -	20.00
3	1.00	LOCATABLE MINERALS / MINING CLAIMS-NOT NEW-UNADJUD, ONE AUTH NO. ONLY / MINING CLAIM MONEY RECEIVED (455) CASES: AMC220903/\$10.00	POL 2006 (1)	- n/a -	10.00
TOTAL:					\$40.00

PAYMENT INFORMATION			
1	AMOUNT:	\$40.00	POSTMARKED: N/A
	TYPE:	CHECK	RECEIVED: 06/14/2006
	CHECK NO:	3068	
	NAME:	MARTIN, ROSE M 4001 N TYNDALL AVE TUCSON AZ 85719	

REMARKS

This receipt was generated by the automated BLM Collections and Billing System and is a paper representation of a portion of the official electronic record contained therein.

UNITED STATES DEPARTMENT OF THE INTERIOR
BUREAU OF LAND MANAGEMENT

Amc 45200
Amc 220903

FORM APPROVED
OMB NO. 1004-0114
Expires: December 31, 2006

MAINTENANCE FEE WAIVER CERTIFICATION

SEE INSTRUCTIONS ON REVERSE

1. This small miner waiver is filed for the assessment year beginning at noon on September 1, 05 and ending at noon on September 1, 06.
2. The undersigned and all related parties owned ten or fewer mining claims, mill, or tunnel sites located and maintained on Federal lands in the United States of America on September 1, 2005.
3. The undersigned have performed the assessment work **required by law** for each mining claim listed **prior to filing this waiver** and understand that by filing this form; an affidavit of assessment work **must** be recorded by the December 30th following the filing of this waiver.
4. The undersigned understand that if the assessment work obligation has not yet come due under 30 U.S.C. 28 (for those claims in their first assessment year only); a notice of intent to hold reciting this condition **must** be recorded by the December 30th following the filing of this waiver.
5. The undersigned understand that mill and tunnel sites may also be listed upon this waiver and be waived from payment of the maintenance fee; and that a notice of intent to hold for these sites is required to be recorded by the December 30th immediately following the filing of this waiver.
6. The undersigned understand and acknowledge that pursuant to 43 U.S.C. 1212 and 18 U.S.C. 1001; the filing or recording of a false, fictitious, or fraudulent document with the Bureau of Land Management may result in a fine of up to \$250,000, a prison term not to exceed five years, or both.
7. The mining claims, mill or tunnel sites for which this waiver from payment of the maintenance fees is requested are:

CLAIM OR SITE NAME	BLM RECORDATION SERIAL NUMBER
1. SNOW FLAKE #1	AMC # 45202
2. SNOW FLAKE #3	AMC # 45203
3. SNOW FLAKE #5	AMC # 220903
4. Happy Jack	AMC # 45200
5.	
6.	
7.	
8.	
9.	
10.	

The owner(s) (claimants) of the above mining claims and sites are:

ROSE M. MARTIN
(Owner's Name - Please Print)
4001 N. TUNDOLL AVE
(Street or P.O. Box)
Tucson AZ 85719
(City) (State) (Zip Code)

Rose M. Martin
(Owner's Signature)

William L. Scovel
(Owner's Name - Please Print)
HC. 30 Box B7
(Street or P.O. Box)
Coconino AZ 85294
(City) (State) (Zip Code)

William L. Scovel
(Owner's Signature)

(Owner's Name - Please Print)

(Street or P.O. Box)

(City) (State) (Zip Code)

(Owner's Signature)

(Continued on page 2)

ENTERED INTO COMPUTER
9/28/05 AB

(Owner's Name - Please Print)	(Owner's Signature)		
(Street or P.O. Box)	(City)	(State)	(Zip Code)
(Owner's Name - Please Print)	(Owner's Signature)		
(Street or P.O. Box)	(City)	(State)	(Zip Code)
(Owner's Name - Please Print)	(Owner's Signature)		
(Street or P.O. Box)	(City)	(State)	(Zip Code)
(Owner's Name - Please Print)	(Owner's Signature)		
(Street or P.O. Box)	(City)	(State)	(Zip Code)

INSTRUCTIONS

1. This certification is made under the provisions of § 1744 of Title 43 and § 28-28k of Title 30 of the United States Code; and the regulations thereunder (43 CFR Part 3830).
2. The claimant(s) **must** fill in the dates in paragraph 1 for the beginning and ending of the assessment year for which this waiver is sought.
3. The claimant(s) **must** fill in the date in paragraph 2 for the beginning of the assessment year for which this waiver is sought.
4. All claim and site names and Bureau of Land Management (BLM) serial numbers **must** be listed for the mining claims, mill sites, and tunnel sites for which the waiver is sought.
5. All owners' of the mining claims, mill sites, and tunnel sites and their addresses **must** be given.
6. This waiver form **must** be signed by all the claimants or their designated agent, in original form. If an agent is designated, a notarized designation of agent, signed by all of the claimants with proper address given, **must** be submitted with this waiver.
7. This form **must** be filed no later than September 1st for the upcoming assessment year in the BLM State Office where the mining claims or sites are recorded, or the waiver cannot be granted by the BLM. (Example: to obtain a waiver for the assessment year 2000, which begins at noon on September 1, 1999, you **must** qualify for and file for a waiver no later than September 1, 1999, in the proper BLM State Office).
8. For all mining claims which require assessment work, you **must** record an affidavit of labor on or before the December 30th immediately following the filing of this waiver. For all other mining claims or sites waived, you must record a notice of intent to hold on or before the December 30th immediately following the filing of this waiver.
9. Mill and tunnel sites may also be listed upon this waiver and be waived from payment of the maintenance fee. A notice of intent to hold for these sites is required to be filed by the December 30th following the filing of this waiver.

NOTICE/BURDEN HOURS STATEMENT

The Privacy Act of 1974, *as amended*, and the regulation in 43 CFR 2.48(d) provide that you be furnished the following information in connection with the information required by this certification of waiver from rental fees.

AUTHORITY: 30 U.S.C. 28-28k; 43 U.S.C. 1201, 1457, 1740, and 1744; and 43 CFR 3830.

PRINCIPLE PURPOSE: This information is to be used to verify that the owner(s) (claimants) of a mining claim has complied with 30 U.S.C. 28f and is entitled to perform assessment work in lieu of paying the maintenance fee for the mining claims listed on this form.

ROUTINE USE: (1) Adjudication of the claimant(s) certification of waiver from paying the maintenance fee otherwise required by 30 U.S.C. 28f. (2) Disclosure may be made to appropriate Federal agencies when location is made within the agency's geographic area of responsibility. (3) Information from the record and/or the record will be transferred to the appropriate Federal, State, or local agency, or a member of the public in response to a specific request for pertinent information. (4) Information may also be provided to the Department of Justice or in a proceeding before a court or adjudicative body; or to Federal, State, local or foreign agencies when needed for enforcement of civil or criminal codes or applicable regulations concerning title rights upon the public land.

EFFECT OF NOT PROVIDING INFORMATION: Disclosure of this information is required by 30 U.S.C. 28f and 43 CFR Part 3830 for those qualified claimants wishing to take the small miner waiver allowed. Failure to supply the information required in this form to support the claimants certification of waiver from payment of the otherwise required maintenance fees will result in the waiver being disallowed and the mining claims subject to forfeiture by BLM under 30 U.S.C. 28i.

The Paperwork Reduction Act of 1995 requires us to inform you that:

This information is being collected to allow the BLM to determine if you qualify for a waiver from the payment of \$100 per mining claim or site maintenance fee established in 30 U.S.C. 28f and the implementing regulations at 43 CFR 3830. A response to this request is required in accordance with the statute to obtain your benefit.

BLM would like you to know that you do not have to respond to this, or any other, Federal agency-sponsored information collection unless it displays a currently valid OMB control number.

Public reporting burden for this form is estimated to average 8 minutes (0.133 hours) per response, including time to review instructions, gathering and maintaining data, and completing and reviewing the form. Direct comments regarding this burden estimate, or any other aspect of this form, to the U.S. Department of the Interior, Bureau of Land Management, (1004-0114) Bureau Information Collection Clearance Officer (WO-630), Mail Stop 401 LS, 1849 C St., N.W., Washington, D.C. 20240.

FOR OFFICIAL USE ONLY

PHOENIX, ARIZONA

2005 MAY 18 P 12:44

B.L.M. AZ STATE OFFICE

RECEIVED

Return Document to:

Rose M. Martin

A3850-1(NOV.2001)

4001 N. Tyndall, Ave.

Tucson, Az., 85719

Telephone: 520- 8873151

No. of Claims: 1 x \$5 = 5
Receipt No.: _____ Check No.: _____
Init: FR

FOR BLM USE ONLY

☒ **AFFIDAVIT OF PERFORMANCE OF ANNUAL WORK.** Also fill in Items 1 through 9 and the reverse side of this document.

☐ **NOTICE OF INTENTION TO HOLD.** I intend to hold the claim(s)/site(s) listed on the reverse side of this document for the calendar year 20____. Also fill in Items 1 through 4 and Item 9.

Notices of Intention to Hold are for mill sites and tunnel sites or for mining claims when assessment work has not been done, regardless of whether the annual assessment has been suspended, deferred, or not yet accrued. The filing of a Notice of Intention to Hold shall not relieve the owner of complying with federal and state laws pertaining to the performance of annual assessment work. Notices of Intention to Hold for mill sites or tunnel sites need not be county recorded. For mining claims the form filed with the Bureau of Land Management (BLM) must be identical to the one that was or will be filed with the county.

Evidence of Annual Assessment Work or a Notice of Intention to Hold must be filed each calendar year following the calendar year in which the claim/site was located. **All claims listed on a single affidavit must be contiguous.**

1. State of Arizona, County of Pima ss:

2. I, (Name) Rose M. Martin

3. Reside at (Address) 4001 N. Tyndall Ave.,

City Tucson, County Pima, State Az. Zip 85719

being duly sworn, deposes and says that he/she is a citizen of the United States, more than eighteen years of age, that all of the facts set forth in this affidavit/notice, subject to the provisions and penalties of 18 U.S.C. 1001 pertaining to the filing of false, fictitious, or fraudulent statements with the United States, are true and correct according to the best of my knowledge, information and belief.

4. Owner's name and address (If not shown in Items 1-3 above). Check here if this is a change of address. ☐

Rose M. Martin, 4001 N. Tyndall, Tucson, Az., 85719

William L. Scovel, H. C. 30., Box 187, Concho, Az., 85924 Telephone #928-532- 8385

5. That I am personally acquainted with the mining claim(s). The work and improvements were made by and at the expense of the owner(s) of said claim(s). Said contiguous group of claims, listed on the reverse side of this document, are situated in the Cave Creek Mining District, Maricopa County, Arizona.

6. That between the dates starting at 12 o'clock noon on September 1, 20 04 and ending at 12 o'clock noon on September 1, 20 05 at least \$ 250.00 Dollars worth of work and improvements were done and performed upon said claim(s) or upon one or more of a contiguous group of claims for the benefit of all, or wholly or partly outside of a contiguous group of claims for the benefit of all, not including the location work.

7. That the following persons were employed to perform the work and improvements described herein: _____

William L. Scovel

ENTERED INTO COMPUTER
9/28/05 AR

8. That the work and improvements performed were:

ROAD WORK

9. Dated: 5-12-05 Signature: Rose Maria Martin

SUBSCRIBED AND SWORN TO before me, a Notary Public, this 12 day of May, 2005

by [Signature]
Notary Public of Arizona Pima County
MY COMMISSION EXPIRES March 27, 2008



NOTARY PUBLIC - ARIZONA
PIMA COUNTY
My Commission Expires
March 27, 2008

If the claims/sites have consecutive BLM numbers and are in the same Township, Range and Section(s), they may be listed as follows:

Sample 1 - 10

A MC 19640 - 49

Dkt/Pg 1025/1-10
Recording #9106173-82

4N 20W 36

Claim/Site Name

Serial Number

Dkt/Pg or Record # of
Orig Location Notice

TWN
SHP RNG SEC(S)

HAPPY JACK

45200

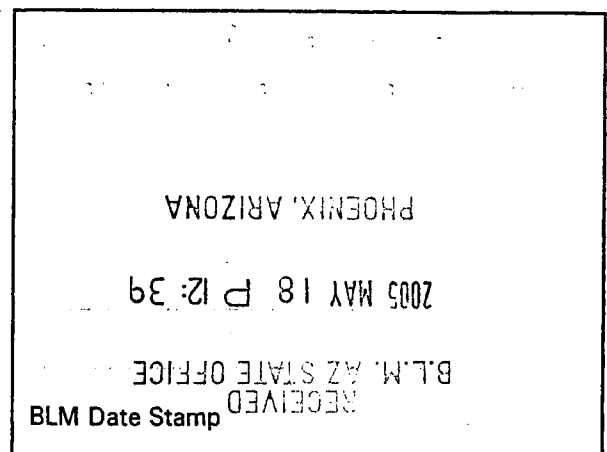
Dkt 13973 pg 1522

T7U R5E 34

BLM requires a \$5 nonrefundable service charge for each mining claim, mill site or tunnel site payable on or before December 30th (not the 31st). Mail to:

Bureau of Land Management
222 North Central Avenue
Phoenix, Arizona 85004-2203
602-417-9200
www.az.blm.gov

This form is for the purpose of complying with the laws of the United States Department of the Interior, Bureau of Land Management and the State of Arizona pertaining to assessment work and/or notice of intention to hold. 30 U.S.C. 28, 43 CFR 3833.2, ARS 27-208. Subject to Paperwork Reduction Act and Privacy Act statements available at the BLM AZ State Office. This form is not copyrighted. It may be reproduced without permission.



Return Document to:

A3850-1(NOV.2001)

Rose M. Martin

4001 N. Tyndall, Ave.

Tucson, Az., 85719

Telephone: 520- 8873151

No. of Claims: 1 x \$5 = 5
Receipt No.: _____ Check No.: _____
Init: RM

FOR BLM USE ONLY

☒ **AFFIDAVIT OF PERFORMANCE OF ANNUAL WORK.** Also fill in Items 1 through 9 and the reverse side of this document.

☐ **NOTICE OF INTENTION TO HOLD.** I intend to hold the claim(s)/site(s) listed on the reverse side of this document for the calendar year 20____. Also fill in Items 1 through 4 and Item 9.

Notices of Intention to Hold are for mill sites and tunnel sites or for mining claims when assessment work has not been done, regardless of whether the annual assessment has been suspended, deferred, or not yet accrued. The filing of a Notice of Intention to Hold shall not relieve the owner of complying with federal and state laws pertaining to the performance of annual assessment work. Notices of Intention to Hold for mill sites or tunnel sites need not be county recorded. For mining claims the form filed with the Bureau of Land Management (BLM) must be identical to the one that was or will be filed with the county.

Evidence of Annual Assessment Work or a Notice of Intention to Hold must be filed each calendar year following the calendar year in which the claim/site was located. **All claims listed on a single affidavit must be contiguous.**

1. State of Arizona, County of Pima ss:

2. I, (Name) Rose M. Martin

3. Reside at (Address) 4001 N. Tyndall Ave.,

City Tucson, County Pima, State Az. Zip 85719

being duly sworn, deposes and says that he/she is a citizen of the United States, more than eighteen years of age, that all of the facts set forth in this affidavit/notice, subject to the provisions and penalties of 18 U.S.C. 1001 pertaining to the filing of false, fictitious, or fraudulent statements with the United States, are true and correct according to the best of my knowledge, information and belief.

4. Owner's name and address (If not shown in Items 1-3 above). Check here if this is a change of address. ☐

Rose M. Martin, 4001 N. Tyndall, Tucson, Az., 85719

William L. Scovel, H. C. 30., Box 187, Concho, Az., 85924 Telephone #928-532- 8385

5. That I am personally acquainted with the mining claim(s). The work and improvements were made by and at the expense of the owner(s) of said claim(s). Said contiguous group of claims, listed on the reverse side of this document, are situated in the Cave Creek Mining District, Maricopa County, Arizona.

6. That between the dates starting at 12 o'clock noon on September 1, 20 04 and ending at 12 o'clock noon on September 1, 20 05 at least \$ 150.00 Dollars worth of work and improvements were done and performed upon said claim(s) or upon one or more of a contiguous group of claims for the benefit of all, or wholly or partly outside of a contiguous group of claims for the benefit of all, not including the location work.

7. That the following persons were employed to perform the work and improvements described herein:

William L. Scovel

ENTERED INTO COMPUTER

9/28/05 AR

8. That the work and improvements performed were:

ROAD WORK.

9. Dated: 5-12-05 Signature: Rose Marie Mark

SUBSCRIBED AND SWORN TO before me, a Notary Public, this 12

day of CENTENO

2005

by [Signature]
Notary Public Arizona Pima County

MY COMMISSION EXPIRES March 27, 2008



NOTARY PUBLIC / ARIZONA
PIMA COUNTY
My Commission Expires
March 27, 2008

If the claims/sites have consecutive BLM numbers and are in the same Township, Range and Section(s), they may be listed as follows:

Sample 1 - 10

A MC 19640 - 49

Dkt/Pg 1025/1-10
Recording #9106173-82

4N 20W 36

Claim/Site Name

Serial Number

Dkt/Pg or Record # of
Orig Location Notice

TWN
SHP RNG SEC(S)

SNOW FLAKE #1

45202

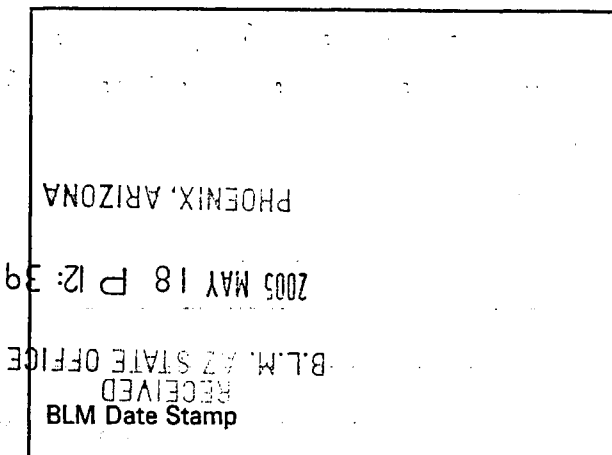
84-361172

T7N R5E 34

BLM requires a \$5 nonrefundable service charge for each mining claim, mill site or tunnel site payable on or before December 30th (not the 31st). Mail to:

Bureau of Land Management
222 North Central Avenue
Phoenix, Arizona 85004-2203
602-417-9200
www.az.blm.gov

This form is for the purpose of complying with the laws of the United States Department of the Interior, Bureau of Land Management and the State of Arizona pertaining to assessment work and/or notice of intention to hold. 30 U.S.C. 28, 43 CFR 3833.2, ARS 27-208. Subject to Paperwork Reduction Act and Privacy Act statements available at the BLM AZ State Office. This form is not copyrighted. It may be reproduced without permission.



Return Document to:

A3850-1 (NOV. 2001)

Rose M. Martin

4001 N. Tyndall, Ave.

Tucson, Az., 85719

Telephone: 520- 8873151

No. of Claims: 2 x \$5 = 10
Receipt No.: _____ Check No.: _____
Init: PM

FOR BLM USE ONLY

☒ **AFFIDAVIT OF PERFORMANCE OF ANNUAL WORK.** Also fill in Items 1 through 9 and the reverse side of this document.

☐ **NOTICE OF INTENTION TO HOLD.** I intend to hold the claims(s)/site(s) listed on the reverse side of this document for the calendar year 20____. Also fill in Items 1 through 4 and Item 9.

Notices of Intention to Hold are for mill sites and tunnel sites or for mining claims when assessment work has not been done, regardless of whether the annual assessment has been suspended, deferred, or not yet accrued. The filing of a Notice of Intention to Hold shall not relieve the owner of complying with federal and state laws pertaining to the performance of annual assessment work. Notices of Intention to Hold for mill sites or tunnel sites need not be county recorded. For mining claims the form filed with the Bureau of Land Management (BLM) must be identical to the one that was or will be filed with the county.

Evidence of Annual Assessment Work or a Notice of Intention to Hold must be filed each calendar year following the calendar year in which the claim/site was located. **All claims listed on a single affidavit must be contiguous.**

1. State of Arizona, County of Pima ss:

2. I, (Name) Rose M. Martin

3. Reside at (Address) 4001 N. Tyndall Ave.,
City Tucson, County Pima, State Az. Zip 85719

being duly sworn, deposes and says that he/she is a citizen of the United States, more than eighteen years of age, that all of the facts set forth in this affidavit/notice, subject to the provisions and penalties of 18 U.S.C. 1001 pertaining to the filing of false, fictitious, or fraudulent statements with the United States, are true and correct according to the best of my knowledge, information and belief.

4. Owner's name and address (If not shown in Items 1-3 above). Check here if this is a change of address. ☐

Rose M. Martin, 4001 N. Tyndall, Tucson, Az., 85719

William L. Scovel, H. C. 30., Box 187, Concho, Az., 85924 Telephone #928-532- 8385

5. That I am personally acquainted with the mining claim(s). The work and improvements were made by and at the expense of the owner(s) of said claim(s). Said contiguous group of claims, listed on the reverse side of this document, are situated in the Cave Creek Mining District, Maricopa County, Arizona.

6. That between the dates starting at 12 o'clock noon on September 1, 20 04 and ending at 12 o'clock noon on September 1, 20 05 at least \$ 3,450.00 Dollars worth of work and improvements were done and performed upon said claim(s) or upon one or more of a contiguous group of claims for the benefit of all, or wholly or partly outside of a contiguous group of claims for the benefit of all, not including the location work.

7. That the following persons were employed to perform the work and improvements described herein:

William L. Scovel

ENTERED INTO COMPUTER
9/28/05 AR

8. That the work and improvements performed were:

TRENCHING, ROAD WORK + LABOR
TRAILER FOR WATCH MAN

9. Dated:

5-12-05

Signature:

Rose Marie. Most

SUBSCRIBED AND SWORN TO before me, a Notary Public, this

12 days of MAY

2005

by [Signature]
Notary Public Arizona, Pima County

MY COMMISSION EXPIRES March 27, 2008



NOTARY PUBLIC - ARIZONA
PIMA COUNTY
My Commission Expires
March 27, 2008

If the claims/sites have consecutive BLM numbers and are in the same Township, Range and Section(s), they may be listed as follows:

Sample 1 - 10

A MC 19640 - 49

Dkt/Pg 1025/1-10

4N 20W 36

Recording #9106173-82

Claim/Site Name

Serial Number

Dkt/Pg or Record # of
Orig Location Notice

TWN
SHP RNG SEC(S)

SNOW FLAKE # 3

45203

DKT 13973

T7N R5E 34

SNOW FLAKE # 5

220903

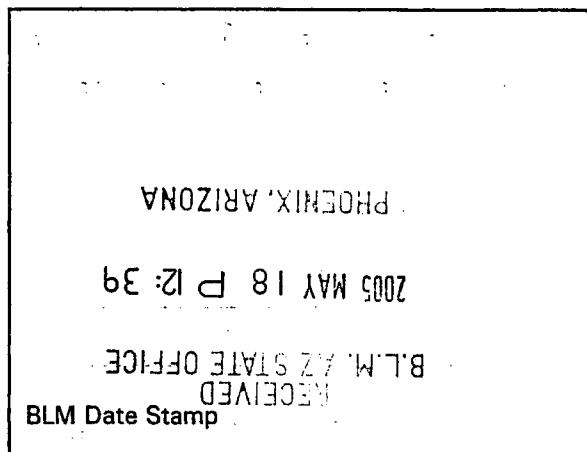
84-159671

T7N R5E 34

BLM requires a \$5 nonrefundable service charge for each mining claim, mill site or tunnel site payable on or before December 30th (not the 31st). Mail to:

Bureau of Land Management
222 North Central Avenue
Phoenix, Arizona 85004-2203
602-417-9200
www.az.blm.gov

This form is for the purpose of complying with the laws of the United States Department of the Interior, Bureau of Land Management and the State of Arizona pertaining to assessment work and/or notice of intention to hold. 30 U.S.C. 28, 43 CFR 3833.2, ARS 27-208. Subject to Paperwork Reduction Act and Privacy Act statements available at the BLM AZ State Office. This form is not copyrighted. It may be reproduced without permission.



**United States Department of the Interior
Bureau of Land Management**

BUSINESS & SUPPORT SVCS DIV
222 N CENTRAL AVE
PHOENIX, AZ 85004 -2203
Phone: (602) 417-9200

Receipt

No:

1078601

Transaction #: 1116559**Date of Transaction:** 05/18/2005

CUSTOMER: ROSE MARTIN
4001 N TYNDALL
TUCSON, AZ 85719

LINE #	QTY	DESCRIPTION	REMARKS	UNIT PRICE	TOTAL
1	1.00	LOCATABLE MINERALS / MINING CLAIMS-NOT NEW-UNADJUD, ONE AUTH NO. ONLY / MINING CLAIM MONEY RECEIVED (455) CASES: AMC45202/\$20.00	WAIVER & POL 2005 (4)	- n/a -	20.00
TOTAL:					\$20.00

PAYMENT INFORMATION			
1	AMOUNT:	\$20.00	POSTMARKED: N/A
	TYPE:	CHECK	RECEIVED: 05/18/2005
	CHECK NO:	3773	
	NAME:	MARTIN, ROSE 4001 N TYNDALL TUCSON AZ 85719	

REMARKS

This receipt was generated by the automated BLM Collections and Billing System and is a paper representation of a portion of the official electronic record contained therein.

Amc 45200
Amc 220903

Return Document to:

Rose M. Martin

4001 N. Tyndall, Ave.

Tucson, Az. 85719

Telephone: 520-8873151

A3850-1(NOV.2001)

No. of Claims: 2 x \$5 = 10.00
Receipt No.: _____ Check No.: _____
Init: RES

FOR BLM USE ONLY

☒ **AFFIDAVIT OF PERFORMANCE OF ANNUAL WORK.** Also fill in Items 1 through 9 and the reverse side of this document.

☐ **NOTICE OF INTENTION TO HOLD.** I intend to hold the claim(s)/site(s) listed on the reverse side of this document for the calendar year 20____. Also fill in Items 1 through 4 and Item 9.

Notices of Intention to Hold are for mill sites and tunnel sites or for mining claims when assessment work has not been done, regardless of whether the annual assessment has been suspended, deferred, or not yet accrued. The filing of a Notice of Intention to Hold shall not relieve the owner of complying with federal and state laws pertaining to the performance of annual assessment work. Notices of Intention to Hold for mill sites or tunnel sites need not be county recorded. For mining claims the form filed with the Bureau of Land Management (BLM) must be identical to the one that was or will be filed with the county.

Evidence of Annual Assessment Work or a Notice of Intention to Hold must be filed each calendar year following the calendar year in which the claim/site was located. **All claims listed on a single affidavit must be contiguous.**

1. State of Arizona, County of Pima ss:

2. I, (Name) Rose M. Martin

3. Reside at (Address) 4001 N. Tyndall Ave.,

City Tucson, County Pima, State Az. Zip 85719

being duly sworn, deposes and says that he/she is a citizen of the United States, more than eighteen years of age, that all of the facts set forth in this affidavit/notice, subject to the provisions and penalties of 18 U.S.C. 1001 pertaining to the filing of false, fictitious, or fraudulent statements with the United States, are true and correct according to the best of my knowledge, information and belief.

4. Owner's name and address (If not shown in Items 1-3 above). Check here if this is a change of address. ☐

Rose M. Martin, 4001 N. Tyndall, Tucson, Az., 85719

William L; Scovel, H. C. 30., Box 187, Concho, Az., 85924 Telephone #928-532- 8385

5. That I am personally acquainted with the mining claim(s). The work and improvements were made by and at the expense of the owner(s) of said claim(s). Said contiguous group of claims, listed on the reverse side of this document, are situated in the Cave Creek Mining District, Maricopa County, Arizona.

6. That between the dates starting at 12 o'clock noon on September 1, 20 03 and ending at 12 o'clock noon on September 1, 20 04 at least \$ 1,000.00 Dollars worth of work and improvements were done and performed upon said claim(s) or upon one or more of a contiguous group of claims for the benefit of all, or wholly or partly outside of a contiguous group of claims for the benefit of all, not including the location work.

ENTERED IN COMPUTER

7. That the following persons were employed to perform the work and improvements described herein: RE 6/14/07

William L. Scovel

AR

8. That the work and improvements performed were:

TRENCHING ROAD WORK
Reclamation work

9. Dated: 5-19-04

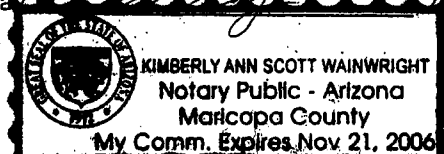
Signature: Rose M. Martin

SUBSCRIBED AND SWORN TO before me, a Notary Public, this 19 day

by ROSE MARIE MARTIN

Notary Public

MY COMMISSION EXPIRES 1-21-06



If the claims/sites have consecutive BLM numbers and are in the same Township and Range and Section, they may be listed as follows:

Sample 1 - 10

A MC 19640 - 49

Dkt/Pg 1025/1-10

4N 20W 36

Recording #9106173-82

Claim/Site Name

Serial Number

Dkt/Pg or Record # of
Orig Location Notice

TWN
SHP RNG SEC(S)

SNOWFLAKE #3

45203

Dkt 13973

T7N-R5E 34

SNOWFLAKE #5

220903

84-159671


T7N-R5E 39

BLM requires a \$5 nonrefundable service charge for each mining claim, mill site or tunnel site payable on or before December 30th (not the 31st). Mail to:

Bureau of Land Management
222 North Central Avenue
Phoenix, Arizona 85004-2203
602-417-9200
www.az.blm.gov

This form is for the purpose of complying with the laws of the United States Department of the Interior, Bureau of Land Management and the State of Arizona pertaining to assessment work and/or notice of intention to hold. 30 U.S.C. 28, 43 CFR 3833.2, ARS 27-208.

Subject to Paperwork Reduction Act and Privacy Act statements available at the BLM AZ State Office. This form is not copyrighted. It may be reproduced without permission.



AMC 45200
AMC 220903

Return Document to:

Rose M. Martin

4001 N. Tyndall Ave.

Tucson, Az. 85719

Telephone: 520-8873151

A3850-1 (NOV. 2001)

No. of Claims: 1 x \$5 = 5.00
Receipt No.: _____ Check No.: _____
Init: 188

FOR BLM USE ONLY

☒ **AFFIDAVIT OF PERFORMANCE OF ANNUAL WORK.** Also fill in Items 1 through 9 and the reverse side of this document.

☐ **NOTICE OF INTENTION TO HOLD.** I intend to hold the claims(s)/site(s) listed on the reverse side of this document for the calendar year 20____. Also fill in Items 1 through 4 and Item 9.

Notices of Intention to Hold are for mill sites and tunnel sites or for mining claims when assessment work has not been done, regardless of whether the annual assessment has been suspended, deferred, or not yet accrued. The filing of a Notice of Intention to Hold shall not relieve the owner of complying with federal and state laws pertaining to the performance of annual assessment work. Notices of Intention to Hold for mill sites or tunnel sites need not be county recorded. For mining claims the form filed with the Bureau of Land Management (BLM) must be identical to the one that was or will be filed with the county.

Evidence of Annual Assessment Work or a Notice of Intention to Hold must be filed each calendar year following the calendar year in which the claim/site was located. All claims listed on a single affidavit must be contiguous.

1. State of Arizona, County of Pima ss:

2. I, (Name) Rose M. Martin

3. Reside at (Address) 4001 N. Tyndall Ave.,

City Tucson, County Pima, State Az. Zip 85719

being duly sworn, deposes and says that he/she is a citizen of the United States, more than eighteen years of age, that all of the facts set forth in this affidavit/notice, subject to the provisions and penalties of 18 U.S.C. 1001 pertaining to the filing of false, fictitious, or fraudulent statements with the United States, are true and correct according to the best of my knowledge, information and belief.

4. Owner's name and address (If not shown in Items 1-3 above). Check here if this is a change of address. ☐

Rose M. Martin, 4001 N. Tyndall, Tucson, Az., 85719

William L. Scovel, H. C. 30., Box 187, Concho, Az., 85924 Telephone #928-532-8385

5. That I am personally acquainted with the mining claim(s). The work and improvements were made by and at the expense of the owner(s) of said claim(s). Said contiguous group of claims, listed on the reverse side of this document, are situated in the Cave Creek Mining District, Maricopa County, Arizona.

6. That between the dates starting at 12 o'clock noon on September 1, 2003 and ending at 12 o'clock noon on September 1, 2004 at least \$ 100.00 Dollars worth of work and improvements were done and performed upon said claim(s) or upon one or more of a contiguous group of claims for the benefit of all, or wholly or partly outside of a contiguous group of claims for the benefit of all, not including the location work.

7. That the following persons were employed to perform the work and improvements described herein: _____

William L. Scovel

ENTERED IN COMPUTER

8E 6/14/04

NP


8. That the work and improvements performed were:

Road Work.

9. Dated: 5-19-04 Signature: Rose M. Martin

SUBSCRIBED AND SWORN TO before me, a Notary Public, this 19 day of May, 2004 by Rose Marie Martin

Notary Public [Signature]
MY COMMISSION EXPIRES 11-21-2006



If the claims/sites have consecutive BLM numbers and are in the same Township, Range and Section, they may be listed as follows:

Sample 1 - 10

A MC 19640 - 49

Dkt/Pg 1025/1-10
Recording #9106173-82

4N 20W 36

Claim/Site Name

Serial Number

Dkt/Pg or Record # of
Orig Location Notice


TWN
SHP RNG SEC(S)

S NOW FL AKC H1 45202 84-361172 T7N R5E 34

BLM requires a \$5 nonrefundable service charge for each mining claim, mill site or tunnel site payable on or before December 30th (not the 31st). Mail to:

Bureau of Land Management
222 North Central Avenue
Phoenix, Arizona 85004-2203
602-417-9200
www.az.blm.gov

This form is for the purpose of complying with the laws of the United States Department of the Interior, Bureau of Land Management and the State of Arizona pertaining to assessment work and/or notice of intention to hold. 30 U.S.C. 28, 43 CFR 3833.2, ARS 27-208. Subject to Paperwork Reduction Act and Privacy Act statements available at the BLM AZ State Office. This form is not copyrighted. It may be reproduced without permission.



AME 45200
AME 220903

A3850-1 (NOV. 2001)

Return Document to:

Rose M. Martin

4001 N. Tyndall Ave.

Tucson, Az. 85719

Telephone: 520-8873151

No. of Claims: 1 x \$5 = 5.00
Receipt No.: _____ Check No.: _____
Init: TES

FOR BLM USE ONLY

☒ **AFFIDAVIT OF PERFORMANCE OF ANNUAL WORK.** Also fill in Items 1 through 9 and the reverse side of this document.

☐ **NOTICE OF INTENTION TO HOLD.** I intend to hold the claims(s)/site(s) listed on the reverse side of this document for the calendar year 20____. Also fill in Items 1 through 4 and Item 9.

Notices of Intention to Hold are for mill sites and tunnel sites or for mining claims when assessment work has not been done, regardless of whether the annual assessment has been suspended, deferred, or not yet accrued. The filing of a Notice of Intention to Hold shall not relieve the owner of complying with federal and state laws pertaining to the performance of annual assessment work. Notices of Intention to Hold for mill sites or tunnel sites need not be county recorded. For mining claims the form filed with the Bureau of Land Management (BLM) must be identical to the one that was or will be filed with the county.

Evidence of Annual Assessment Work or a Notice of Intention to Hold must be filed each calendar year following the calendar year in which the claim/site was located. All claims listed on a single affidavit must be contiguous.

1. State of Arizona, County of Pima ss:

2. I, (Name) Rose M. Martin

3. Reside at (Address) 4001 N. Tyndall Ave.,

City Tucson, County Pima, State Az. Zip 85719

being duly sworn, deposes and says that he/she is a citizen of the United States, more than eighteen years of age, that all of the facts set forth in this affidavit/notice, subject to the provisions and penalties of 18 U.S.C. 1001 pertaining to the filing of false, fictitious, or fraudulent statements with the United States, are true and correct according to the best of my knowledge, information and belief.

4. Owner's name and address (If not shown in Items 1-3 above). Check here if this is a change of address. ☐
Rose M. Martin, 4001 N. Tyndall, Tucson, Az., 85719

William L. Scovel, H. C. 30., Box 187, Concho, Az., 85924 Telephone #928-532-8385

5. That I am personally acquainted with the mining claim(s). The work and improvements were made by and at the expense of the owner(s) of said claim(s). Said contiguous group of claims, listed on the reverse side of this document, are situated in the Cave Creek Mining District, Maricopa County, Arizona.

6. That between the dates starting at 12 o'clock noon on September 1, 2003 and ending at 12 o'clock noon on September 1, 2004 at least \$ 500.00 Dollars worth of work and improvements were done and performed upon said claim(s) or upon one or more of a contiguous group of claims for the benefit of all, or wholly or partly outside of a contiguous group of claims for the benefit of all, not including the location work.

7. That the following persons were employed to perform the work and improvements described herein: 6/14/04 RE
William L. Scovel AWB

ENTERED IN COMPUTER

BLM Date Stamp

United States Department of the Interior
Bureau of Land Management
BUSINESS & SUPPORT SVCS DIV
222 N CENTRAL AVE
PHOENIX, AZ 85004 -2203
Phone: (602) 417-9200

Receipt

No:

879645

Transaction #: 912813

Date of Transaction: 05/24/2004

CUSTOMER: ROSE MARIE MARTIN
45001 N TYNDALL AVE
TUCSON, AZ 85719

LINE #	QTY	DESCRIPTION	REMARKS	UNIT PRICE	TOTAL
1	1.00	LOCATABLE MINERALS / MINING CLAIMS-NOT NEW-UNADJUD, ONE AUTH NO. ONLY / MINING CLAIM MONEY RECEIVED (455) CASES: AMC45200/\$20.00	POL 2004 (4)	- n/a -	20.00
TOTAL:					\$20.00

PAYMENT INFORMATION			
1	AMOUNT:	\$20.00	POSTMARKED: N/A
	TYPE:	CHECK	RECEIVED: 05/24/2004
	CHECK NO:	2628	
	NAME:	MARTIN, ROSE MARIE 45001 N TYNDALL AVE TUCSON AZ 85719	

REMARKS

This receipt was generated by the automated BLM Collections and Billing System and is a paper representation of a portion of the official electronic record contained therein.

UNITED STATES
DEPARTMENT OF THE INTERIOR
BUREAU OF LAND MANAGEMENT
MAINTENANCE FEE WAIVER CERTIFICATION

SEE INSTRUCTIONS ON REVERSE

37
AMC 45200
AMC 220903
FORM APPROVED
OMB NO. 1004-0114
Expires: December 31, 2002

1. This small miner waiver is filed for the assessment year beginning at noon on September 1, 2003 and ending at noon on September 1, 2004
2. The undersigned and all related parties owned ten or fewer mining claims, mill, or tunnel sites located and maintained on Federal lands in the United States of America on September 1, 2003
3. The undersigned have performed the assessment work required by law for each mining claim listed prior to filing this waiver and understand that by filing this form; an affidavit of assessment work must be recorded by the December 30th following the filing of this waiver.
4. The undersigned understand that if the assessment work obligation has not yet come due under 30 U.S.C. 28 (for those claims in their first assessment year only); a notice of intent to hold reciting this condition must be recorded by the December 30th following the filing of this waiver.
5. The undersigned understand that mill and tunnel sites may also be listed upon this waiver and be waived from payment of the maintenance fee; and that a notice of intent to hold for these sites is required to be recorded by the December 30th immediately following the filing of this waiver.
6. The undersigned understand and acknowledge that pursuant to 43 U.S.C. 1212 and 18 U.S.C. 1001; the filing or recording of a false, fictitious, or fraudulent document with the Bureau of Land Management may result in a fine of up to \$250,000, a prison term not to exceed five years, or both.
7. The mining claims, mill or tunnel sites for which this waiver from payment of the maintenance fees is requested are:

CLAIM OR SITE NAME	BLM RECORDATION SERIAL NUMBER
1. SNOWFLAKE #1	AMC # 45202
2. SNOWFLAKE #3	AMC # 45203
3. SNOWFLAKE #5	AMC # 220903
4. Happy Jack	AMC # 45200
5.	
6.	
7.	
8.	
9.	
10.	

The owner(s) (claimants) of the above mining claims and sites are:

William L. Scovel
(Owner's Name - Please Print)

William L. Scovel
(Owner's Signature)

HC 30, Box 187
(Street or P.O. Box)

CONCHO AZ 86294
(City) (State) (Zip Code)

ROSE M. MARTIN
(Owner's Name - Please Print)

Rose M. Martin
(Owner's Signature)

4001 N. Tyndall Ave
(Street or P.O. Box)

TUCSON AZ 85719
(City) (State) (Zip Code)

(Owner's Name - Please Print)

(Owner's Signature)

(Street or P.O. Box)

(City)

(State)

(Zip Code)

(Continued on reverse)

ENTERED IN COMPUTER

BE 6/14/04

(Owner's Name - Please Print)	(Owner's Signature)		
(Street or P.O. Box)	(City)	(State)	(Zip Code)
(Owner's Name - Please Print)	(Owner's Signature)		
(Street or P.O. Box)	(City)	(State)	(Zip Code)
(Owner's Name - Please Print)	(Owner's Signature)		
(Street or P.O. Box)	(City)	(State)	(Zip Code)
(Owner's Name - Please Print)	(Owner's Signature)		
(Street or P.O. Box)	(City)	(State)	(Zip Code)

INSTRUCTIONS

1. This certification is made under the provisions of § 1744 of Title 43 and § 28-28k of Title 30 of the United States Code; and the regulations thereunder (43 CFR Part 3830).
2. The claimant(s) must fill in the dates in paragraph 1 for the beginning and ending of the assessment year for which this waiver is sought.
3. The claimant(s) must fill in the date in paragraph 2 for the beginning of the assessment year for which this waiver is sought.
4. All claim and site names and Bureau of Land Management (BLM) serial numbers must be listed for the mining claims, mill sites, and tunnel sites for which the waiver is sought.
5. All owners of the mining claims, mill sites, and tunnel sites and their addresses must be given.
6. This waiver form must be signed by all the claimants or their designated agent, in original form. If an agent is designated, a notarized designation of agent, signed by all of the claimants with proper address given, must be submitted with this waiver.
7. This form must be filed no later than September 1st for the upcoming assessment year in the BLM State Office where the mining claims or sites are recorded, or the waiver cannot be granted by the BLM. (Example: to obtain a waiver for the assessment year 2000, which begins at noon on September 1, 1999, you must qualify for and file for a waiver no later than September 1, 1999 in the proper BLM State Office).
8. For all mining claims which require assessment work, you must record an affidavit of labor on or before the December 30th immediately following the filing of this waiver. For all other mining claims or sites waived, you must record a notice of intent to hold on or before the December 30th immediately following the filing of this waiver.
9. Mill and tunnel sites may also be listed upon this waiver and be waived from payment of the maintenance fee. A notice of intent to hold for these sites is required to be filed by the December 30th following the filing of this waiver.

NOTICE/BURDEN HOURS STATEMENT

The Privacy Act of 1974, *as amended*, and the regulation in 43 CFR 2.48(d) provide that you be furnished the following information in connection with the information required by this certification of waiver from rental fees.

AUTHORITY: 30 U.S.C. 28-28k; 43 U.S.C. 1201, 1457, 1740, and 1744; and 43 CFR 3830.

PRINCIPLE PURPOSE: This information is to be used to verify that the owner(s) (claimants) of a mining claim has complied with 30 U.S.C. 28f and is entitled to perform assessment work in lieu of paying the maintenance fee for the mining claims listed on this form.

ROUTINE USE: (1) Adjudication of the claimant(s) certification of waiver from paying the maintenance fee otherwise required by 30 U.S.C. 28f. (2) Disclosure may be made to appropriate Federal agencies when location is made within the agency's geographic area of responsibility. (3) Information from the record and/or the record will be transferred to the appropriate Federal, State, or local agency, or a member of the public in response to a specific request for pertinent information. (4) Information may also be provided to the Department of Justice or in a proceeding before a court or adjudicative body; or to Federal, State, local or foreign agencies when needed for enforcement of civil or criminal codes or applicable regulations concerning title rights upon the public land.

EFFECT OF NOT PROVIDING INFORMATION: Disclosure of this information is required by 30 U.S.C. 28f and 43 CFR Part 3830 for those qualified claimants wishing to take the small miner waiver allowed. Failure to supply the information required in this form to support the claimants certification of waiver from payment of the otherwise required maintenance fees will result in the waiver being disallowed and the mining claims subject to forfeiture by BLM under 30 U.S.C. 28i.

The Paperwork Reduction Act of 1995 requires us to inform you that:

This information is being collected to allow the BLM to determine if you qualify for a waiver from the payment of \$100 per mining claim or site maintenance fee established in 30 U.S.C. 28f and the implementing regulations at 43 CFR 3830. A response to this request is required in accordance with the statute to obtain your benefit.

BLM would like you to know that you do not have to respond to this, or any other, Federal agency-sponsored information collection unless it displays a currently valid OMB control number.

Public reporting burden for this form is estimated to average 8 minutes (0.133 hours) per response, including time to review instructions, gathering and maintaining data, and completing and reviewing the form. Direct comments regarding this burden estimate, or any other aspect of this form, to the U.S. Department of the Interior, Bureau of Land Management, (1004-0114) Bureau Clearance Officer (WO-630), Mail Stop 401 LS, 1849 C St., N.W., Washington, D.C. 20240.

FOR OFFICIAL USE ONLY

RECEIVED
STATE OFFICE

AMC 45200

AMC 22090.3

Return Document to:

A3850-1 (NOV. 2001)

Rose M. Martin
4001 N. Tyndall Ave.
Tucson, Az. 85719
 Telephone: 520- 887-3151

No. of Claims: <u>2</u>	x \$5 = <u>9 10</u>
Receipt No.: <u>711</u>	Check No.: _____
Init: _____	
FOR BLM USE ONLY	

☒ **AFFIDAVIT OF PERFORMANCE OF ANNUAL WORK.** Also fill in Items 1 through 9 and the reverse side of this document.

☐ **NOTICE OF INTENTION TO HOLD.** I intend to hold the claims(s)/site(s) listed on the reverse side of this document for the calendar year 20____. Also fill in Items 1 through 4 and Item 9.

Notices of Intention to Hold are for mill sites and tunnel sites or for mining claims when assessment work has not been done, regardless of whether the annual assessment has been suspended, deferred, or not yet accrued. The filing of a Notice of Intention to Hold shall not relieve the owner of complying with federal and state laws pertaining to the performance of annual assessment work. Notices of Intention to Hold for mill sites or tunnel sites need not be county recorded. For mining claims the form filed with the Bureau of Land Management (BLM) must be identical to the one that was or will be filed with the county.

Evidence of Annual Assessment Work or a Notice of Intention to Hold must be filed each calendar year following the calendar year in which the claim/site was located. **All claims listed on a single affidavit must be contiguous.**

1. State of Arizona, County of Pima ss:
 2. I, (Name) Rose M. Martin
 3. Reside at (Address) 4001 N. Tyndall Ave.
 City Tucson, County Pima, State Az. Zip 85719

being duly sworn, deposes and says that he/she is a citizen of the United States, more than eighteen years of age, that all of the facts set forth in this affidavit/notice, subject to the provisions and penalties of 18 U.S.C. 1001 pertaining to the filing of false, fictitious, or fraudulent statements with the United States, are true and correct according to the best of my knowledge, information and belief.

4. Owner's name and address (If not shown in Items 1-3 above). Check here if this is a change of address. ☐

Rose M. Martin, 4001 N. Tyndall., Tucson, Az. 85719
William L. Scoval, H. C. 30., Box 187, Concho, Az. 85924 Telephone # 928-532- 8385

5. That I am personally acquainted with the mining claim(s). The work and improvements were made by and at the expense of the owner(s) of said claim(s). Said contiguous group of claims, listed on the reverse side of this document, are situated in the Cave Creek Mining District, Maricopa County, Arizona.

6. That between the dates starting at 12 o'clock noon on September 1, 20 02 and ending at 12 o'clock noon on September 1, 2003 at least \$ 2,000 Dollars worth of work and improvements were done and performed upon said claim(s) or upon one or more of a contiguous group of claims for the benefit of all, or wholly or partly outside of a contiguous group of claims for the benefit of all, not including the location work.

7. That the following persons were employed to perform the work and improvements described herein:

William L. Scovel

ENTERED IN COMPUTE

6/16/03 MHT

8. That the work and improvements performed were: Trenching , Labor , Road Work

9. Dated: 6-03-03


Signature: Rose Marie Martin

SUBSCRIBED AND SWORN TO before me, a Notary Public, this 3rd day of June, 2003

by Rose Marie Martin

Notary Public Norma E. Maish

MY COMMISSION EXPIRES 2/28/2007



If the claims/sites have consecutive BLM numbers and ~~are in the same Township, Range and~~ Section(s), they may be listed as follows:

Sample 1 - 10

A MC 19640 - 49

Dkt/Pg 1025/1-10
Recording #9106173-82

4N 20W 36

Claim/Site Name

Serial Number

Dkt/Pg or Record # of
Orig Location Notice

TWN
SHP RNG SEC(S)

Snowflake # 3

45203

Dkt. 13973

T7N R5E 34

Snowflake # 5

220903


84- 159671

T7N R5E 34

BLM requires a \$5 nonrefundable service charge for each mining claim, mill site or tunnel site payable on or before December 30th (not the 31st). Mail to:

Bureau of Land Management
222 North Central Avenue
Phoenix, Arizona 85004-2203
602-417-9200
www.az.blm.gov

This form is for the purpose of complying with the laws of the United States Department of the Interior, Bureau of Land Management and the State of Arizona pertaining to assessment work and/or notice of intention to hold. 30 U.S.C. 28, 43 CFR 3833.2, ARS 27-208. Subject to Paperwork Reduction Act and Privacy Act statements available at the BLM AZ State Office. This form is not copyrighted. It may be reproduced without permission.



Return Document to:

Rose M. Martin

A3850-1 (NOV. 2001)

4001 N. Tyndall, Ave.

Tucson, Az., 85719

Telephone: 520- 8873151

No. of Claims: 1 x \$5 = 5
Receipt No.: _____ Check No.: _____
Init: AK

FOR BLM USE ONLY

☒ **AFFIDAVIT OF PERFORMANCE OF ANNUAL WORK.** Also fill in Items 1 through 9 and the reverse side of this document.

☐ **NOTICE OF INTENTION TO HOLD.** I intend to hold the claims(s)/site(s) listed on the reverse side of this document for the calendar year 20____. Also fill in Items 1 through 4 and Item 9.

Notices of Intention to Hold are for mill sites and tunnel sites or for mining claims when assessment work has not been done, regardless of whether the annual assessment has been suspended, deferred, or not yet accrued. The filing of a Notice of Intention to Hold shall not relieve the owner of complying with federal and state laws pertaining to the performance of annual assessment work. Notices of Intention to Hold for mill sites or tunnel sites need not be county recorded. For mining claims the form filed with the Bureau of Land Management (BLM) must be identical to the one that was or will be filed with the county.

Evidence of Annual Assessment Work or a Notice of Intention to Hold must be filed each calendar year following the calendar year in which the claim/site was located. All claims listed on a single affidavit must be contiguous.

1. State of Arizona, County of Pima ss:

2. I, (Name) Rose M. Martin

3. Reside at (Address) 4001 N. Tyndall Ave.,

City Tucson, County Pima, State Az. Zip 85719

being duly sworn, deposes and says that he/she is a citizen of the United States, more than eighteen years of age, that all of the facts set forth in this affidavit/notice, subject to the provisions and penalties of 18 U.S.C. 1001 pertaining to the filing of false, fictitious, or fraudulent statements with the United States, are true and correct according to the best of my knowledge, information and belief.

4. Owner's name and address (If not shown in Items 1-3 above). Check here if this is a change of address. ☐

Rose M. Martin, 4001 N. Tyndall, Tucson, Az., 85719

William L. Scovel, H. C. 30., Box 187, Concho, Az., 85924 Telephone #928-532- 8385

5. That I am personally acquainted with the mining claim(s). The work and improvements were made by and at the expense of the owner(s) of said claim(s). Said contiguous group of claims, listed on the reverse side of this document, are situated in the Cave Creek Mining District, Maricopa County, Arizona.

6. That between the dates starting at 12 o'clock noon on September 1, 2002 and ending at 12 o'clock noon on September 1, 2003 at least \$ 200 Dollars worth of work and improvements were done and performed upon said claim(s) or upon one or more of a contiguous group of claims for the benefit of all, or wholly or partly outside of a contiguous group of claims for the benefit of all, not including the location work.

7. That the following persons were employed to perform the work and improvements described herein:

William L. Scovel

ENTERED IN COMPUTER

6/16/03 AK

8. That the work and improvements performed were: _____
Road Work & Misc. _____

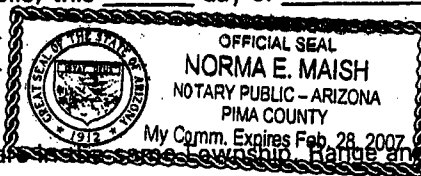
9. Dated: 6-03-03 Signature: Rose Marie Martin

SUBSCRIBED AND SWORN TO before me, a Notary Public, this 3rd day of June, 2003

by Rose Marie Martin

Notary Public Norma E. Maish

MY COMMISSION EXPIRES 2/28/2007




If the claims/sites have consecutive BLM numbers and are in the same Township, Range and Section(s), they may be listed as follows:

Sample 1 - 10	A MC 19640 - 49	Dkt/Pg 1025/1-10 Recording #9106173-82	4N 20W 36
<u>Claim/Site Name</u>	<u>Serial Number</u>	<u>Dkt/Pg or Record # of Orig Location Notice</u>	<u>TWN SHP RNG SEC(S)</u>
<u>Snowflake # 1</u>	<u>45202</u>	<u>84- 361172</u>	<u>T7N R5E 34</u>
_____	_____	_____	_____
_____	_____	_____	_____
_____	_____	_____	_____
_____	_____	_____	_____
_____	_____	_____	_____
_____	_____	_____	_____
_____	_____	_____	_____
_____	_____	_____	_____
_____	_____	_____	_____
_____	_____	_____	_____

BLM requires a \$5 nonrefundable service charge for each mining claim, mill site or tunnel site payable on or before December 30th (not the 31st). Mail to:

Bureau of Land Management
222 North Central Avenue
Phoenix, Arizona 85004-2203
602-417-9200
www.az.blm.gov

This form is for the purpose of complying with the laws of the United States Department of the Interior, Bureau of Land Management and the State of Arizona pertaining to assessment work and/or notice of intention to hold. 30 U.S.C. 28, 43 CFR 3833.2, ARS 27-208. Subject to Paperwork Reduction Act and Privacy Act statements available at the BLM AZ State Office. This form is not copyrighted. It may be reproduced without permission.



Return Document to:

Rose M. Martin

A3850-1 (NOV. 2001)

4001 N. Tyndall, Ave.

Tucson, Az., 85719

Telephone: 520-8873151

No. of Claims: 1 x \$5 = 5
Receipt No.: AW Check No.:
Init: AW

FOR BLM USE ONLY

☒ **AFFIDAVIT OF PERFORMANCE OF ANNUAL WORK.** Also fill in Items 1 through 9 and the reverse side of this document.

☐ **NOTICE OF INTENTION TO HOLD.** I intend to hold the claim(s)/site(s) listed on the reverse side of this document for the calendar year 20____. Also fill in Items 1 through 4 and Item 9.

Notices of Intention to Hold are for mill sites and tunnel sites or for mining claims when assessment work has not been done, regardless of whether the annual assessment has been suspended, deferred, or not yet accrued. The filing of a Notice of Intention to Hold shall not relieve the owner of complying with federal and state laws pertaining to the performance of annual assessment work. Notices of Intention to Hold for mill sites or tunnel sites need not be county recorded. For mining claims the form filed with the Bureau of Land Management (BLM) must be identical to the one that was or will be filed with the county.

Evidence of Annual Assessment Work or a Notice of Intention to Hold must be filed each calendar year following the calendar year in which the claim/site was located. **All claims listed on a single affidavit must be contiguous.**

1. State of Arizona, County of Pima SS:

2. I, (Name) Rose M. Martin

3. Reside at (Address) 4001 N. Tyndall Ave.,

City Tucson, County Pima, State Az. Zip 85719

being duly sworn, deposes and says that he/she is a citizen of the United States, more than eighteen years of age, that all of the facts set forth in this affidavit/notice, subject to the provisions and penalties of 18 U.S.C. 1001 pertaining to the filing of false, fictitious, or fraudulent statements with the United States, are true and correct according to the best of my knowledge, information and belief.

4. Owner's name and address (If not shown in Items 1-3 above). Check here if this is a change of address. ☐
Rose M. Martin, 4001 N. Tyndall, Tucson, Az., 85719

William L. Scovel, H. C. 30., Box 187, Concho, Az., 85924 Telephone #928-532-8385

5. That I am personally acquainted with the mining claim(s). The work and improvements were made by and at the expense of the owner(s) of said claim(s). Said contiguous group of claims, listed on the reverse side of this document, are situated in the Cave Creek Mining District, Maricopa County, Arizona.

6. That between the dates starting at 12 o'clock noon on September 1, 2002 and ending at 12 o'clock noon on September 1, 2003 at least \$ 200 Dollars worth of work and improvements were done and performed upon said claim(s) or upon one or more of a contiguous group of claims for the benefit of all, or wholly or partly outside of a contiguous group of claims for the benefit of all, not including the location work.

7. That the following persons were employed to perform the work and improvements described herein: William L. Scovel

RECEIVED
BLM STATE OFFICE
2003 JUN -5 A 11:54
PIMA CO., ARIZONA

United States Department of the Interior
Bureau of Land Management
BUSINESS & SUPPORT SVCS DIV
222 N CENTRAL AVE
PHOENIX, AZ 85004 -2203
Phone: (602) 417-9200

Receipt

No:

691748

Transaction #: 720311

Date of Transaction: 06/05/2003

CUSTOMER: ROSE MARIE MARTIN
4001 N. TYNDALL AVE
TUCSON, AZ 85719

LINE #	QTY	DESCRIPTION	REMARKS	UNIT PRICE	TOTAL
1	4.00	IAC PRODUCTS / COPIES / CASEFILE/DOCUMENT COPIES / COPIES (B/W UP TO 11X17)-\$.13/P		0.13	0.52
2	1.00	LOCATABLE MINERALS / MINING CLAIMS-NOT NEW-UNADJUD,ONE AUTH NO. ONLY / MINING CLAIM MONEY RECEIVED (455) CASES: AMC45203/\$20.00	WAIVER AND AFFIDAVITS OF LABOR	- n/a -	20.00
TOTAL:					\$20.52

PAYMENT INFORMATION			
1	AMOUNT:	\$20.52	POSTMARKED: N/A
	TYPE:	CHECK	RECEIVED: 06/05/2003
	CHECK NO:	2192	
	NAME:	MARTIN, ROSE MARIE 4001 N. TYNDALL AVE TUCSON AZ 85719	

REMARKS

This receipt was generated by the automated BLM Collections and Billing System and is a paper representation of a portion of the official electronic record contained therein.

UNITED STATES
DEPARTMENT OF THE INTERIOR
BUREAU OF LAND MANAGEMENT

MAINTENANCE FEE WAIVER CERTIFICATION *AMC 45200*

FORM APPROVED
OMB NO. 1004-0114
Expires: December 31, 2002

SEE INSTRUCTIONS ON REVERSE *AMC 220903*

1. This small miner waiver is filed for the assessment year beginning at noon on September 1, 2002 and ending at noon on September 1, 2003
2. The undersigned and all related parties owned ten or fewer mining claims, mill, or tunnel sites located and maintained on Federal lands in the United States of America on September 1, 2002
3. The undersigned have performed the assessment work **required by law** for each mining claim listed **prior to filing this waiver** and understand that by filing this form; an affidavit of assessment work **must** be recorded by the December 30th following the filing of this waiver.
4. The undersigned understand that if the assessment work obligation has not yet come due under 30 U.S.C. 28 (for those claims in their first assessment year only); a notice of intent to hold reciting this condition **must** be recorded by the December 30th following the filing of this waiver.
5. The undersigned understand that mill and tunnel sites may also be listed upon this waiver and be waived from payment of the maintenance fee; and that a notice of intent to hold for these sites is required to be recorded by the December 30th immediately following the filing of this waiver.
6. The undersigned understand and acknowledge that pursuant to 43 U.S.C. 1212 and 18 U.S.C. 1001; the filing or recording of a false, fictitious, or fraudulent document with the Bureau of Land Management may result in a fine of up to \$250,000, a prison term not to exceed five years, or both.
7. The mining claims, mill or tunnel sites for which this waiver from payment of the maintenance fees is requested are:

CLAIM OR SITE NAME	BLM RECORDATION SERIAL NUMBER
1. <i>SNOW FLAKE #1</i>	<i>AMC # 45202</i>
2. <i>SNOW FLAKE #3</i>	<i>AMC # 45203</i>
3. <i>SNOW FLAKE #5</i>	<i>AMC # 220903</i>
4. <i>HAPPY JACK</i>	<i>AMC # 45200</i>
5.	
6.	
7.	
8.	
9.	
10.	

The owner(s) (claimants) of the above mining claims and sites are:

William L. Scovel
(Owner's Name - Please Print)

William L. Scovel
(Owner's Signature)

HC 30, Box 187
(Street or P.O. Box)

Concho *AZ* *85294*
(City) (State) (Zip Code)

Rose M. Martin
(Owner's Name - Please Print)

Rose M. Martin
(Owner's Signature)

4001 N. Tyndall Ave
(Street or P.O. Box)

Tucson *AZ* *85719*
(City) (State) (Zip Code)

(Owner's Name - Please Print)

(Owner's Signature)

(Street or P.O. Box)

(City) (State) (Zip Code)

(Continued on reverse)

ENTERED IN COMPUTER

6/16/03 MCH

(Owner's Name - Please Print)	(Owner's Signature)		
(Street or P.O. Box)	(City)	(State)	(Zip Code)
(Owner's Name - Please Print)	(Owner's Signature)		
(Street or P.O. Box)	(City)	(State)	(Zip Code)
(Owner's Name - Please Print)	(Owner's Signature)		
(Street or P.O. Box)	(City)	(State)	(Zip Code)
(Owner's Name - Please Print)	(Owner's Signature)		
(Street or P.O. Box)	(City)	(State)	(Zip Code)

INSTRUCTIONS

1. This certification is made under the provisions of § 1744 of Title 43 and § 28-28k of Title 30 of the United States Code; and the regulations thereunder (43 CFR Part 3830).
2. The claimant(s) **must** fill in the dates in paragraph 1 for the beginning and ending of the assessment year for which this waiver is sought.
3. The claimant(s) **must** fill in the date in paragraph 2 for the beginning of the assessment year for which this waiver is sought.
4. All claim and site names and Bureau of Land Management (BLM) serial numbers **must** be listed for the mining claims, mill sites, and tunnel sites for which the waiver is sought.
5. All owners of the mining claims, mill sites, and tunnel sites and their addresses **must** be given.
6. This waiver form **must** be signed by all the claimants or their designated agent, in original form. If an agent is designated, a notarized designation of agent, signed by all of the claimants with proper address given, **must** be submitted with this waiver.
7. This form **must** be filed no later than September 1st for the upcoming assessment year in the BLM State Office where the mining claims or sites are recorded, or the waiver cannot be granted by the BLM. (Example: to obtain a waiver for the assessment year 2000, which begins at noon on September 1, 1999, you **must** qualify for and file for a waiver no later than September 1, 1999 in the proper BLM State Office).
8. For all mining claims which require assessment work, you **must** record an affidavit of labor on or before the December 30th immediately following the filing of this waiver. For all other mining claims or sites waived, you **must** record a notice of intent to hold on or before the December 30th immediately following the filing of this waiver.
9. Mill and tunnel sites may also be listed upon this waiver and be waived from payment of the maintenance fee. A notice of intent to hold for these sites is required to be filed by the December 30th following the filing of this waiver.

NOTICE/BURDEN HOURS STATEMENT

The Privacy Act of 1974, *as amended*, and the regulation in 43 CFR 2.48(d) provide that you be furnished the following information in connection with the information required by this certification of waiver from rental fees.

AUTHORITY: 30 U.S.C. 28-28k; 43 U.S.C. 1201, 1457, 1740, and 1744; and 43 CFR 3830.

PRINCIPLE PURPOSE: This information is to be used to verify that the owner(s) (claimants) of a mining claim has complied with 30 U.S.C. 28f and is entitled to perform assessment work in lieu of paying the maintenance fee for the mining claims listed on this form.

ROUTINE USE: (1) Adjudication of the claimant(s) certification of waiver from paying the maintenance fee otherwise required by 30 U.S.C. 28f. (2) Disclosure may be made to appropriate Federal agencies when location is made within the agency's geographic area of responsibility. (3) Information from the record and/or the record will be transferred to the appropriate Federal, State, or local agency, or a member of the public in response to a specific request for pertinent information. (4) Information may also be provided to the Department of Justice or in a proceeding before a court or adjudicative body; or to Federal, State, local or foreign agencies when needed for enforcement of civil or criminal codes or applicable regulations concerning title rights upon the public land.

EFFECT OF NOT PROVIDING INFORMATION: Disclosure of this information is required by 30 U.S.C. 28f and 43 CFR Part 3830 for those qualified claimants wishing to take the small miner waiver allowed. Failure to supply the information required in this form to support the claimants certification of waiver from payment of the otherwise required maintenance fees will result in the waiver being disallowed and the mining claims subject to forfeiture by BLM under 30 U.S.C. 28i.

The Paperwork Reduction Act of 1995 requires us to inform you that:

This information is being collected to allow the BLM to determine if you qualify for a waiver from the payment of \$100 per mining claim or site maintenance fee established in 30 U.S.C. 28f and the implementing regulations at 43 CFR 3830. A response to this request is required in accordance with the statute to obtain your benefit.

BLM would like you to know that you do not have to respond to this, or any other, Federal agency-sponsored information collection unless it displays a currently valid OMB control number.

Public reporting burden for this form is estimated to average 8 minutes (0.133 hours) per response, including time to review instructions, gathering and maintaining data, and completing and reviewing the form. Direct comments regarding this burden estimate, or any other aspect of this form, to the U.S. Department of the Interior, Bureau of Land Management, (1004-0114) Bureau Clearance Officer (WO-630), Mail Stop 401 LS, 1849 C St., N.W., Washington, D.C. 20240.

FOR OFFICIAL USE ONLY

JUN 5 11 54

RECEIVED
BLM STATE OFFICE

Receipt No. 493117

Trans No. 516171

LEAD FILE #'S

AMC 220903, 45200

AMC Number	Code	Amount
45200 45200	480	\$5.00
220903	480	5.00
45202 - 45203		10.00
TOTAL:	480	\$20.00

Date of Doc 5/15/02

Date of Rec't 5/15/02

Amount Rec'd 20.00

Amount Earned 20.00

480 POL
481 NOI
482 MAINT
396 TRANS
635 AMEND

[illegible]

Date Entered: 5/24/02TK

Date Verified: 6/21/02 AB

Sent to Accts: 6/21/02 AB

Date Earned: _____

NOTES:

Return Document to:

Rose M. Martin

4001 N. Tyndall Ave.

Tucson, Az., 85719

Telephone # (520)- 887-3151

For BLM Use Only

AZ-3850-1 (July 1992)

2 @ 5 = \$10

1 of 3

RECEIVED
BLM STATE OFFICE
2002 MAY 15 A 10:30

CHECK
ONE



AFFIDAVIT OF PERFORMANCE OF ANNUAL WORK

Also fill in ITEMS 1 through 9 and the reverse side of this document.



NOTICE OF INTENTION TO HOLD

I intend to hold the claim(s) /site(s) listed on the reverse side of this document for the calendar year 19____. Also fill in ITEMS 1 through 4 and ITEM 9.

NOTICES OF INTENTION TO HOLD ARE FOR MILL SITES AND TUNNEL SITES OR FOR MINING CLAIMS WHEN ASSESSMENT WORK HAS NOT BEEN DONE, REGARDLESS OF WHETHER THE ANNUAL ASSESSMENT HAS BEEN SUSPENDED, DEFERRED, OR NOT YET ACCRUED. THE FILING OF A NOTICE OF INTENTION TO HOLD SHALL NOT RELIEVE THE OWNER OF COMPLYING WITH FEDERAL AND STATE LAWS PERTAINING TO THE PERFORMANCE OF ANNUAL ASSESSMENT WORK. NOTICES OF INTENTION TO HOLD FOR MILL SITES OR TUNNEL SITES NEED NOT BE COUNTY RECORDED. FOR MINING CLAIMS THE FORM FILED WITH BLM MUST BE IDENTICAL TO THE ONE THAT WAS OR WILL BE FILED WITH THE COUNTY.

Evidence of Annual Assessment Work or a Notice of Intention to Hold must be filed each calendar year following the calendar year in which the Claim/site was located.

ALL CLAIMS LISTED ON A SINGLE AFFIDAVIT MUST BE CONTIGUOUS.

1. State of Arizona, County of Pima SS:

2. I, (Name) Rose M. Martin

3. Reside at (Address) 4001 N. Tyndall Ave., Tucson, Az., 85719

City Tucson, County Pima, State Az., Zip 85719

being duly sworn, deposes and says that he/she is a citizen of the United States, more than eighteen years of age, that all of the facts set forth in this affidavit/notice, subject to the provisions and penalties of 18 USC 1001 pertaining to the filing of false, fictitious, or fraudulent statements with the United States, are true and correct according to the best of my knowledge, information and belief.

4. Owner's Name and Address (If not shown in items 1-3 above) CHECK HERE IF THIS IS A CHANGE OF ADDRESS ☐
Rose M. Martin, 4001 N. Tyndall Ave., Tucson, Az., 85719

William L. Scovel, H. C. 30, Box 164, Concho, AZ, 85294

5. That I am personally acquainted with the mining claim(s). The work and improvements were made by and at the expense of the owner(s) of said claim(s). Said contiguous group of claims, listed on the reverse side of this document, are situated in the Cave Creek Mining District, Maricopa County, Arizona

6. That between the dates starting at 12 o'clock noon on September 1, 1999 and ending at 12 o'clock noon on September 1, 2000 at least \$ 3,000 dollars worth of work and improvements were done and performed upon said claim(s) or upon one or more of a contiguous group of claims for the benefit of all, or wholly or partly outside of a contiguous group of claims for the benefit of all, not including the location work.

7. That the following persons were employed to perform the work and improvements described herein: William L. Scovel

8. That the work and improvements performed were: Thinning Road work, Labor

9. Dated 5-6-02

SUBSCRIBED AND SWORN TO before me, a Notary Public this 11 day of May 19 2002

by Rose M. Martin

Notary Public William L. Scovel

MY COMMISSION EXPIRES May 31, 2003

For BLM Use Only

This form is for the purpose of complying with the laws of the United States Department of the Interior, Bureau of Land Management and the State of Arizona pertaining to assessment work and/or a notice of intention to hold. 30 USC 28, 43 CFR 3833.2, ARS 27-208. Subject to Paperwork Reduction Act and Privacy Act statements available at the BLM AZ State Office. The form is not copyrighted. It may be reproduced without restriction.

If the claims/sites have consecutive BLM #'s and are in the same Township, Range and Section(s) they may be listed as follows:

SAMPLE 1-10 A MC 19640-49 Dkt/Pg # 1025/1-10 (or) 4N 20W 36
RECORDING # 9106173-82

CLAIM/SITE NAME	SERIAL NUMBER	Dkt/Pg or Recording # of ORIGINAL LOCATION NOTICE!	TWN SHP	RNG	SEC(S)
1. Snowflake # 3	A MC 45203	Dkt. 13973	T7N	R5E	34
2. Snowflake # 5	A MC 220903	84- 159671	T7N	R5E	34
3.	A MC				
4.	A MC				
5.	A MC				
6.	A MC				
7.	A MC				
8.	A MC				
9.	A MC				
10.	A MC				
11.	A MC				
12.	A MC				
13.	A MC				
14.	A MC				
15.	A MC				
16.	A MC				
17.	A MC				
18.	A MC				
19.	A MC				
20.	A MC				
21.	A MC				
22.	A MC				
23.	A MC				
24.	A MC				
25.	A MC				
26.	A MC				
27.	A MC				
28.	A MC				
29.	A MC				
30.	A MC				

FILE WITH: Bureau of Land Management, 3707 North 7th Street, P. O. Box 16563, Phoenix, Arizona 85011 and the respective county recorder, ON OR BEFORE DECEMBER 30th (NOT THE 31st). BLM REQUIRES A \$5.00 NONREFUNDABLE SERVICE CHARGE FOR EACH MINING CLAIM, MILL SITE OR TUNNEL SITE. ANNUAL FILINGS THAT ARE NOT ACCOMPANIED BY PROPER SERVICE CHARGES WILL BE RETURNED WITHOUT FURTHER ACTION BY BLM.

Return Document to:

Rose M. Martin

4001 N. Tyndall Ave.

Tucson, Az., 85719

Telephone # (520)- 887-3151

For BLM Use Only

AZ-3850-1 (July 1992)

1 @ 5 = \$5.00

2083

2002 MAY 15 A 10:31

BLM STATE OFFICE

CHECK
ONE

AFFIDAVIT OF PERFORMANCE OF ANNUAL WORK

Also fill in ITEMS 1 through 9 and the reverse side of this document.



NOTICE OF INTENTION TO HOLD

I intend to hold the claim(s) /site(s) listed on the reverse side of this document for the calendar year 19____. Also fill in ITEMS 1 through 4 and ITEM 9.

NOTICES OF INTENTION TO HOLD ARE FOR MILL SITES AND TUNNEL SITES OR FOR MINING CLAIMS WHEN ASSESSMENT WORK HAS NOT BEEN DONE, REGARDLESS OF WHETHER THE ANNUAL ASSESSMENT HAS BEEN SUSPENDED, DEFERRED, OR NOT YET ACCRUED. THE FILING OF A NOTICE OF INTENTION TO HOLD SHALL NOT RELIEVE THE OWNER OF COMPLYING WITH FEDERAL AND STATE LAWS PERTAINING TO THE PERFORMANCE OF ANNUAL ASSESSMENT WORK. NOTICES OF INTENTION TO HOLD FOR MILL SITES OR TUNNEL SITES NEED NOT BE COUNTY RECORDED. FOR MINING CLAIMS THE FORM FILED WITH BLM MUST BE IDENTICAL TO THE ONE THAT WAS OR WILL BE FILED WITH THE COUNTY.

Evidence of Annual Assessment Work or a Notice of Intention to Hold must be filed each calendar year following the calendar year in which the Claim/site was located.

ALL CLAIMS LISTED ON A SINGLE AFFIDAVIT MUST BE CONTIGUOUS.

1. State of Arizona, County of Pima SS:2. I, (Name) Rose M. Martin3. Reside at (Address) 4001 N. Tyndall Ave., Tucson, Az., 85719City Tucson, County Pima, State Az., Zip 85719

being duly sworn, deposes and says that he/she is a citizen of the United States, more than eighteen years of age, that all of the facts set forth in this affidavit/notice, subject to the provisions and penalties of 18 USC 1001 pertaining to the filing of false, fictitious, or fraudulent statements with the United States, are true and correct according to the best of my knowledge, information and belief.

4. Owner's Name and Address (If not shown in items 1-3 above) CHECK HERE IF THIS IS A CHANGE OF ADDRESS ☐Rose M. Martin, 4001 N. Tyndall Ave., Tucson, Az., 85719William L. Scoval, H. C. Box 164, Concho, AZ., 85294


5. That I am personally acquainted with the mining claim(s). The work and improvements were made by and at the expense of the owner(s) of said claim(s). Said contiguous group of claims, listed on the reverse side of this document, are situated in the Cave Creek Mining District, Maricopa County, Arizona

6. That between the dates starting at 12 o'clock noon on September 1, 19²⁰01 and ending at 12 o'clock noon on September 1, 19²⁰02 at least \$ 150 dollars worth of work and improvements were done and performed upon said claim(s) or upon one or more of a contiguous group of claims for the benefit of all, or wholly or partly outside of a contiguous group of claims for the benefit of all, not including the location work.

7. That the following persons were employed to perform the work and improvements described herein:

William L. Scoval8. That the work and improvements performed were: Road Maintance, Chilie Mill9. Dated 5 -

SUBSCRIBED AND SWORN to before me, a Notary Public, this

by Rose M. MartinNotary Public Norma I. WashingtonMY COMMISSION EXPIRES May 31, 2003

For BLM Use Only

This form is for the purpose of complying with the laws of the United States Department of the Interior, Bureau of Land Management and the State of Arizona pertaining to assessment work and/or a notice of intention to hold. 30 USC 28, 43 CFR 3833.2, ARS 27-208. Subject to Paperwork Reduction Act and Privacy Act statements available at the BLM AZ State Office. The form is not copyrighted. It may be reproduced without restriction.

If the claims/sites have consecutive BLM #'s and are in the same Township, Range and Section(s) they may be listed as follows:

SAMPLE 1-10 A MC 19640-49 Dkt/Pg # 1025/1-10 (or) 4N 20W 36
RECORDING # 9106173-82

CLAIM/SITE NAME	SERIAL NUMBER	Dkt/Pg or Recording # of ORIGINAL LOCATION NOTICE!	TWN SHP	RNG	SEC(S)
1. Happy Jack	A MC 45200	Dkt. 13973, pg. 1522	T7N	R5E	34
2.	A MC				
3.	A MC				
4.	A MC				
5.	A MC				
6.	A MC				
7.	A MC				
8.	A MC				
9.	A MC				
10.	A MC				
11.	A MC				
12.	A MC				
13.	A MC				
14.	A MC				
15.	A MC				
16.	A MC				
17.	A MC				
18.	A MC				
19.	A MC				
20.	A MC				
21.	A MC				
22.	A MC				
23.	A MC				
24.	A MC				
25.	A MC				
26.	A MC				
27.	A MC				
28.	A MC				
29.	A MC				
30.	A MC				

FILE WITH: Bureau of Land Management, 3707 North 7th Street, P. O. Box 16563, Phoenix, Arizona 85011 and the respective county recorder, ON OR BEFORE DECEMBER 30th (NOT THE 31st). BLM REQUIRES A \$5.00 NONREFUNDABLE SERVICE CHARGE FOR EACH MINING CLAIM, MILL SITE OR TUNNEL SITE. ANNUAL FILINGS THAT ARE NOT ACCOMPANIED BY PROPER SERVICE CHARGES WILL BE RETURNED WITHOUT FURTHER ACTION BY BLM.

Return Document to:

Rose M. Martin

4001 N. Tyndall Ave.

Tucson, Az., 85719

Telephone # (520)- 887-3151

For BLM Use Only

AZ-3850-1 (July 1992)

1 @ \$5 = \$5	3 of 3

RECEIVED
BLM STATE OFFICE
2002 MAY 15 A 10:31
PIMA COUNTY, ARIZONA

CHECK
ONE**AFFIDAVIT OF PERFORMANCE OF ANNUAL WORK**

Also fill in ITEMS 1 through 9 and the reverse side of this document.

**NOTICE OF INTENTION TO HOLD**

I intend to hold the claim(s) /site(s) listed on the reverse side of this document for the calendar year 19____. Also fill in ITEMS 1 through 4 and ITEM 9.

NOTICES OF INTENTION TO HOLD ARE FOR MILL SITES AND TUNNEL SITES OR FOR MINING CLAIMS WHEN ASSESSMENT WORK HAS NOT BEEN DONE, REGARDLESS OF WHETHER THE ANNUAL ASSESSMENT HAS BEEN SUSPENDED, DEFERRED, OR NOT YET ACCRUED. THE FILING OF A NOTICE OF INTENTION TO HOLD SHALL NOT RELIEVE THE OWNER OF COMPLYING WITH FEDERAL AND STATE LAWS PERTAINING TO THE PERFORMANCE OF ANNUAL ASSESSMENT WORK. NOTICES OF INTENTION TO HOLD FOR MILL SITES OR TUNNEL SITES NEED NOT BE COUNTY RECORDED. FOR MINING CLAIMS THE FORM FILED WITH BLM MUST BE IDENTICAL TO THE ONE THAT WAS OR WILL BE FILED WITH THE COUNTY.

Evidence of Annual Assessment Work or a Notice of Intention to Hold must be filed each calendar year following the calendar year in which the Claim/site was located.

ALL CLAIMS LISTED ON A SINGLE AFFIDAVIT MUST BE CONTIGUOUS.

1. State of Arizona, County of Pima SS:2. I, (Name) Rose M. Martin3. Reside at (Address) 4001 N. Tyndall Ave., Tucson, Az., 85719City TucsonCounty PimaState Az. Zip 85719

being duly sworn, deposes and says that he/she is a citizen of the United States, more than eighteen years of age, that all of the facts set forth in this affidavit/notice, subject to the provisions and penalties of 18 USC 1001 pertaining to the filing of false, fictitious, or fraudulent statements with the United States, are true and correct according to the best of my knowledge, information and belief.

4. Owner's Name and Address (If not shown in items 1-3 above) CHECK HERE IF THIS IS A CHANGE OF ADDRESS ☐Rose M. Martin, 4001 N. Tyndall Ave., Tucson, Az., 85719William L. Scoval, H. C. 30, Box 164, Concho, AZ., 85294

5. That I am personally acquainted with the mining claim(s). The work and improvements were made by and at the expense of the owner(s) of said claim(s). Said contiguous group of claims, listed on the reverse side of this document, are situated in the Cave Creek Mining District, Maricopa County, Arizona

6. That between the dates starting at 12 o'clock noon on September 1, 19 2001 and ending at 12 o'clock noon on September 1, 19 2002 at least \$ 150 dollars worth of work and improvements were done and performed upon said claim(s) or upon one or more of a contiguous group of claims for the benefit of all, or wholly or partly outside of a contiguous group of claims for the benefit of all, not including the location work.

7. That the following persons were employed to perform the work and improvements described herein:

William L. Scoval8. That the work and improvements performed were: Road Maintance9. Dated 507 02Signature Rose M. MartinSUBSCRIBED AND SWORN TO before me, a Notary Public, this 11 day of May 19 2002by Rose M. MartinNotary Public Norma J. WashingtonMY COMMISSION EXPIRES May 31, 2003PIMA COUNTY
My Comm. Expires May 31, 2003

For BLM Use Only

3/84/02JK
ENTERED INTO COMPUTER

This form is for the purpose of complying with the laws of the United States Department of the Interior, Bureau of Land Management and the State of Arizona pertaining to assessment work and/or a notice of intention to hold. 30 USC 28, 43 CFR 3833.2, ARS 27-208. Subject to Paperwork Reduction Act and Privacy Act statements available at the BLM AZ State Office. The form is not copyrighted. It may be reproduced without restriction.

If the claims/sites have consecutive BLM #'s and are in the same Township, Range and Section(s) they may be listed as follows:

SAMPLE 1-10 A MC 19640-49 Dkt/Pg # 1025/1-10 (or) 4N 20W 36
RECORDING # 9106173-82

CLAIM/SITE NAME	SERIAL NUMBER	Dkt/Pg or Recording # of ORIGINAL LOCATION NOTICE!	TWN SHP	RNG	SEC(S)
1. Snowflake # 1	A MC 45202	84- 361172	T7N	R5E	34
2.	A MC				
3.	A MC				
4.	A MC				
5.	A MC				
6.	A MC				
7.	A MC				
8.	A MC				
9.	A MC				
10.	A MC				
11.	A MC				
12.	A MC				
13.	A MC				
14.	A MC				
15.	A MC				
16.	A MC				
17.	A MC				
18.	A MC				
19.	A MC				
20.	A MC				
21.	A MC				
22.	A MC				
23.	A MC				
24.	A MC				
25.	A MC				
26.	A MC				
27.	A MC				
28.	A MC				
29.	A MC				
30.	A MC				

FILE WITH: Bureau of Land Management, 3707 North 7th Street, P. O. Box 16563, Phoenix, Arizona 85011 and the respective county recorder, ON OR BEFORE DECEMBER 30th (NOT THE 31st). BLM REQUIRES A \$5.00 NONREFUNDABLE SERVICE CHARGE FOR EACH MINING CLAIM, MILL SITE OR TUNNEL SITE. ANNUAL FILINGS THAT ARE NOT ACCOMPANIED BY PROPER SERVICE CHARGES WILL BE RETURNED WITHOUT FURTHER ACTION BY BLM.

United States Department of the Interior
Bureau of Land Management
BUSINESS & SUPPORT SVCS DIV
222 N CENTRAL AVE
PHOENIX, AZ 85004 -2203
Phone: (602) 417-9200

Receipt

No:

493117

Transaction #: 516171**Date of Transaction:** 05/15/2002

CUSTOMER: ROSE MARTIN
4001 N TYNDALL
TUCSON, AZ 85719

LINE #	QTY	DESCRIPTION	REMARKS	UNIT PRICE	TOTAL
1	1.00	LOCATABLE MINERALS / MINING CLAIMS-NOT NEW-UNADJUD, ONE AUTH NO. ONLY / MINING CLAIM MONEY RECEIVED (455) CASES: AMC45203/\$20.00	POL 2002 (4) <i>+waiver</i>	- n/a -	20.00
TOTAL:					\$20.00

PAYMENT INFORMATION			
1	AMOUNT:	\$20.00	POSTMARKED: N/A
	TYPE:	CHECK	RECEIVED: 05/15/2002
	CHECK NO:	1793	
	NAME:	MARTIN, ROSE 4001 N TYNDALL TUCSON AZ 85719	

REMARKS

This receipt was generated by the automated BLM Collections and Billings System and is a paper representation of a portion of the official electronic record contained therein.

1049

AMC 45200
AMC 220903FORM APPROVED
OMB NO. 1004-0114
Expires: December 31, 2002Form 3830-2
(January 2000)UNITED STATES
DEPARTMENT OF THE INTERIOR
BUREAU OF LAND MANAGEMENT

MAINTENANCE FEE WAIVER CERTIFICATION

SEE INSTRUCTIONS ON REVERSE

1. This small miner waiver is filed for the assessment year beginning at noon on September 1, 2001 and ending at noon on September 1, 2002
2. The undersigned and all related parties owned ten or fewer mining claims, mill, or tunnel sites located and maintained on Federal lands in the United States of America on September 1, 2001
3. The undersigned have performed the assessment work **required by law** for each mining claim listed **prior to filing this waiver** and understand that by filing this form; an affidavit of assessment work **must** be recorded by the December 30th following the filing of this waiver.
4. The undersigned understand that if the assessment work obligation has not yet come due under 30 U.S.C. 28 (for those claims in their first assessment year only); a notice of intent to hold reciting this condition **must** be recorded by the December 30th following the filing of this waiver.
5. The undersigned understand that mill and tunnel sites may also be listed upon this waiver and be waived from payment of the maintenance fee; and that a notice of intent to hold for these sites is required to be recorded by the December 30th immediately following the filing of this waiver.
6. The undersigned understand and acknowledge that pursuant to 43 U.S.C. 1212 and 18 U.S.C. 1001; the filing or recording of a false, fictitious, or fraudulent document with the Bureau of Land Management may result in a fine of up to \$250,000, a prison term not to exceed five years, or both.
7. The mining claims, mill or tunnel sites for which this waiver from payment of the maintenance fees is requested are:

CLAIM OR SITE NAME

BLM RECORDATION SERIAL NUMBER

1.	<u>SNOW FLAKE #1</u>	<u>AMC #45202</u>
2.	<u>SNOW FLAKE #3</u>	<u>AMC #45203</u>
3.	<u>SNOW FLAKE #5</u>	<u>AMC #220903</u>
4.	<u>HAPPY JACK</u>	<u>AMC #45200</u>
5.		
6.		
7.		
8.		
9.		
10.		

The owner(s) (claimants) of the above mining claims and sites are:

William L. Scovel
(Owner's Name - Please Print)William L. Scovel
(Owner's Signature)HC 30, Box 164
(Street or P.O. Box)CONCHO AZ. 85294
(City) (State) (Zip Code)ROSE M. MARTIN
(Owner's Name - Please Print)Rose M. Martin
(Owner's Signature)4001 N. Tyndall Ave
(Street or P.O. Box)TUCSON AZ. 85719
(City) (State) (Zip Code)

(Owner's Name - Please Print)

(Street or P.O. Box)

(City) (State) (Zip Code)

(Continued on reverse)

ENTERED IN COMPUTER
RE 5/30/200

(Owner's Name - Please Print)	(Owner's Signature)		
(Street or P.O. Box)	(City)	(State)	(Zip Code)
(Owner's Name - Please Print)	(Owner's Signature)		
(Street or P.O. Box)	(City)	(State)	(Zip Code)
(Owner's Name - Please Print)	(Owner's Signature)		
(Street or P.O. Box)	(City)	(State)	(Zip Code)
(Owner's Name - Please Print)	(Owner's Signature)		
(Street or P.O. Box)	(City)	(State)	(Zip Code)

INSTRUCTIONS

1. This certification is made under the provisions of § 1744 of Title 43 and § 28-28k of Title 30 of the United States Code; and the regulations thereunder (43 CFR Part 3830).
2. The claimant(s) **must** fill in the dates in paragraph 1 for the beginning and ending of the assessment year for which this waiver is sought.
3. The claimant(s) **must** fill in the date in paragraph 2 for the beginning of the assessment year for which this waiver is sought.
4. All claim and site names and Bureau of Land Management (BLM) serial numbers **must** be listed for the mining claims, mill sites, and tunnel sites for which the waiver is sought.
5. All owners of the mining claims, mill sites, and tunnel sites and their addresses **must** be given.
6. This waiver form **must** be signed by all the claimants or their designated agent, in original form. If an agent is designated, a notarized designation of agent, signed by all of the claimants with proper address given, **must** be submitted with this waiver.
7. This form **must** be filed no later than September 1st for the upcoming assessment year in the BLM State Office where the mining claims or sites are recorded, or the waiver cannot be granted by the BLM. (Example: to obtain a waiver for the assessment year 2000, which begins at noon on September 1, 1999, you **must** qualify for and file for a waiver no later than September 1, 1999 in the proper BLM State Office).
8. For all mining claims which require assessment work, you **must** record an affidavit of labor on or before the December 30th immediately following the filing of this waiver. For all other mining claims or sites waived, you **must** record a notice of intent to hold on or before the December 30th immediately following the filing of this waiver.
9. Mill and tunnel sites may also be listed upon this waiver and be waived from payment of the maintenance fee. A notice of intent to hold for these sites is required to be filed by the December 30th following the filing of this waiver.

NOTICE/BURDEN HOURS STATEMENT

The Privacy Act of 1974, *as amended*, and the regulation in 43 CFR 2.48(d) provide that you be furnished the following information in connection with the information required by this certification of waiver from rental fees.

AUTHORITY: 30 U.S.C. 28-28k; 43 U.S.C. 1201, 1457, 1740, and 1744; and 43 CFR 3830.

PRINCIPLE PURPOSE: This information is to be used to verify that the owner(s) (claimants) of a mining claim has complied with 30 U.S.C. 28f and is entitled to perform assessment work in lieu of paying the maintenance fee for the mining claims listed on this form.

ROUTINE USE: (1) Adjudication of the claimant(s) certification of waiver from paying the maintenance fee otherwise required by 30 U.S.C. 28f. (2) Disclosure may be made to appropriate Federal agencies when location is made within the agency's geographic area of responsibility. (3) Information from the record and/or the record will be transferred to the appropriate Federal, State, or local agency, or a member of the public in response to a specific request for pertinent information. (4) Information may also be provided to the Department of Justice or in a proceeding before a court or adjudicative body; or to Federal, State, local or foreign agencies when needed for enforcement of civil or criminal codes or applicable regulations concerning title rights upon the public land.

EFFECT OF NOT PROVIDING INFORMATION: Disclosure of this information is required by 30 U.S.C. 28f and 43 CFR Part 3830 for those qualified claimants wishing to take the small miner waiver allowed. Failure to supply the information required in this form to support the claimants certification of waiver from payment of the otherwise required maintenance fees will result in the waiver being disallowed and the mining claims subject to forfeiture by BLM under 30 U.S.C. 28i.

The Paperwork Reduction Act of 1995 requires us to inform you that:

This information is being collected to allow the BLM to determine if you qualify for a waiver from the payment of \$100 per mining claim or site maintenance fee established in 30 U.S.C. 28f and the implementing regulations at 43 CFR 3830. A response to this request is required in accordance with the statute to obtain your benefit.

BLM would like you to know that you do not have to respond to this, or any other, Federal agency-sponsored information collection unless it displays a currently valid OMB control number.

Public reporting burden for this form is estimated to average 8 minutes (0.133 hours) per response, including time to review instructions, gathering and maintaining data, and completing and reviewing the form. Direct comments regarding this burden estimate, or any other aspect of this form, to the U.S. Department of the Interior, Bureau of Land Management, (1004-0114) Bureau Clearance Officer (WO-630), Mail Stop 401 LS, 1849 C St., N.W., Washington, D.C. 20240.

VNOZIN 11/15/99

FOR OFFICIAL USE ONLY

2002 MAY 15 4 10 30

BLM
STATE OFFICE

Receipt #: 306679

Amount Received: \$20.00

Date: 5/13/2001

Transaction #: 323139

Lead #: 45200 220903

AMC #	Code	\$\$\$\$
45200	480	5.00
45202-45203	480	10.00
220903	480	5.00

AMC #	Code	\$\$\$\$

Total: 20.00

480----POL-----\$5

481----NOI-----\$5

482----Maint.---\$100

396----Trf.-----\$5

635----Amd.-----\$5

379----Refund

Entered: TK 5/31/01
Date

Verified: DS 6/14/01
Date

Sent to Accounts: _____
Date

Earned by Accounts: _____
Date

Return Document to:

Rose M. Martin

4001 N. Tyndall Ave.

Tucson, Az., 85719

For BLM Use Only

2 claim
S. 2
10.00 total
KC

AZ-3850-1 (July 1992)

Telephone # (520)- 887-3151

CHECK
ONE



AFFIDAVIT OF PERFORMANCE OF ANNUAL WORK

Also fill in ITEMS 1 through 9 and the reverse side of this document.



NOTICE OF INTENTION TO HOLD

I intend to hold the claim(s) /site(s) listed on the reverse side of this document for the calendar year 19____. Also fill in ITEMS 1 through 4 and ITEM 9.

NOTICES OF INTENTION TO HOLD ARE FOR MILL SITES AND TUNNEL SITES OR FOR MINING CLAIMS WHEN ASSESSMENT WORK HAS NOT BEEN DONE, REGARDLESS OF WHETHER THE ANNUAL ASSESSMENT HAS BEEN SUSPENDED, DEFERRED, OR NOT YET ACCRUED. THE FILING OF A NOTICE OF INTENTION TO HOLD SHALL NOT RELIEVE THE OWNER OF COMPLYING WITH FEDERAL AND STATE LAWS PERTAINING TO THE PERFORMANCE OF ANNUAL ASSESSMENT WORK. NOTICES OF INTENTION TO HOLD FOR MILL SITES OR TUNNEL SITES NEED NOT BE COUNTY RECORDED. FOR MINING CLAIMS THE FORM FILED WITH BLM MUST BE IDENTICAL TO THE ONE THAT WAS OR WILL BE FILED WITH THE COUNTY.

Evidence of Annual Assessment Work or a Notice of Intention to Hold must be filed each calendar year following the calendar year in which the Claim/site was located.

ALL CLAIMS LISTED ON A SINGLE AFFIDAVIT MUST BE CONTIGUOUS.

1. State of Arizona, County of Pima ss:

2. I, (Name) Rose M. Martin

3. Reside at (Address) 4001 N. Tyndall Ave., Tucson, Az., 85719

City Tucson, County Pima, State Az., Zip 85719

being duly sworn, deposes and says that he/she is a citizen of the United States, more than eighteen years of age, that all of the facts set forth in this affidavit/notice, subject to the provisions and penalties of 18 USC 1001 pertaining to the filing of false, fictitious, or fraudulent statements with the United States, are true and correct according to the best of my knowledge, information and belief.

4. Owner's Name and Address (If not shown in items 1-3 above) CHECK HERE IF THIS IS A CHANGE OF ADDRESS ☐

Rose M. Martin, 4001 N. Tyndall Ave., Tucson, Az., 85719

William L. Scovel, H. C. 30, Box 164, Concho, AZ, 85294

5. That I am personally acquainted with the mining claim(s). The work and improvements were made by and at the expense of the owner(s) of said claim(s). Said contiguous group of claims, listed on the reverse side of this document, are situated in the Cave Creek Mining District, Maricopa County, Arizona

6. That between the dates starting at 12 o'clock noon on September 1, ~~1990~~ 1991 and ending at 12 o'clock noon on September 1, 2001 at least \$ 3,000 dollars worth of work and improvements were done and performed upon said claim(s) or upon one or more of a contiguous group of claims for the benefit of all, or wholly or partly outside of a contiguous group of claims for the benefit of all, not including the location work.

7. That the following persons were employed to perform the work and improvements described herein: William L. Scovel

8. That the work and improvements performed were: Trenching, Road work, labor

9. Dated 5-14-01

Signature

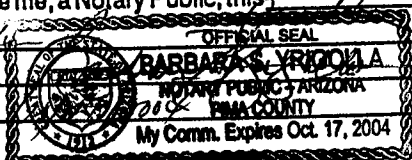
Rose Marie Martin

SUBSCRIBED AND SWORN TO before me, a Notary Public, this 14 day of May, 192001

by Rose M. Martin

Notary Public

MY COMMISSION EXPIRES



This form is for the purpose of complying with the laws of the United States Department of the Interior, Bureau of Land Management and the State of Arizona pertaining to assessment work and/or a notice of intention to hold. 30 USC 28, 43 CFR 3833.2, ARS 27-208. Subject to Paperwork Reduction Act and Privacy Act statements available at the BLM AZ State Office. The form is not copyrighted. It may be reproduced without restriction.

ENTERED INTO COMPUTER

TK 5/31/01


For BLM Use Only

2001 MAY 15 A 11:10

BLM AZ STATE OFFICE RECEIVED

VERIFIED

RS 6/14/01



If the claims/sites have consecutive BLM #S and are in the same Township, Range and Section(s) they may be listed as follows:

SAMPLE 1-10 A MC 19640-49 Dkt/Pg # 1025/1-10 (or) 4N 20W 36
RECORDING # 9106173-82

CLAIM/SITE NAME	SERIAL NUMBER	Dkt/Pg or Recording # of ORIGINAL LOCATION NOTICE!	TWN SHP	RNG	SEC(S)
1. Snowflake, #3	A MC 45203	Dkt. 13973	T7N	R5E	34
2. Snowflake, # 5	A MC 220903	84- 159671	T7N	R5E	34
3.	A MC				
4.	A MC				
5.	A MC				
6.	A MC				
7.	A MC				
8.	A MC				
9.	A MC				
10.	A MC				
11.	A MC				
12.	A MC				
13.	A MC				
14.	A MC				
15.	A MC				
16.	A MC				
17.	A MC				
18.	A MC				
19.	A MC				
20.	A MC				
21.	A MC				
22.	A MC				
23.	A MC				
24.	A MC				
25.	A MC				
26.	A MC				
27.	A MC				
28.	A MC				
29.	A MC				
30.	A MC				

FILE WITH: Bureau of Land Management, 3707 North 7th Street, P. O. Box 16563, Phoenix, Arizona 85011 and the respective county recorder, ON OR BEFORE DECEMBER 30th (NOT THE 31st). BLM REQUIRES A \$5.00 NONREFUNDABLE SERVICE CHARGE FOR EACH MINING CLAIM, MILL SITE OR TUNNEL SITE. ANNUAL FILINGS THAT ARE NOT ACCOMPANIED BY PROPER SERVICE CHARGES WILL BE RETURNED WITHOUT FURTHER ACTION BY BLM.

Return Document to:

Rose M. Martin

4001 N. Tyndall Ave.

Tucson, Az., 85719

For BLM Use Only

AZ-3850-1 (July 1992)

Telephone # (520)- 887-3151

1 claim
5.00
5.00 total
KC

CHECK
ONE



AFFIDAVIT OF PERFORMANCE OF ANNUAL WORK

Also fill in ITEMS 1 through 9 and the reverse side of this document.



NOTICE OF INTENTION TO HOLD

I intend to hold the claim(s) /site(s) listed on the reverse side of this document for the calendar year 19____. Also fill in ITEMS 1 through 4 and ITEM 9.

NOTICES OF INTENTION TO HOLD ARE FOR MILL SITES AND TUNNEL SITES OR FOR MINING CLAIMS WHEN ASSESSMENT WORK HAS NOT BEEN DONE, REGARDLESS OF WHETHER THE ANNUAL ASSESSMENT HAS BEEN SUSPENDED, DEFERRED, OR NOT YET ACCRUED. THE FILING OF A NOTICE OF INTENTION TO HOLD SHALL NOT RELIEVE THE OWNER OF COMPLYING WITH FEDERAL AND STATE LAWS PERTAINING TO THE PERFORMANCE OF ANNUAL ASSESSMENT WORK. NOTICES OF INTENTION TO HOLD FOR MILL SITES OR TUNNEL SITES NEED NOT BE COUNTY RECORDED. FOR MINING CLAIMS THE FORM FILED WITH BLM MUST BE IDENTICAL TO THE ONE THAT WAS OR WILL BE FILED WITH THE COUNTY.

Evidence of Annual Assessment Work or a Notice of Intention to Hold must be filed each calendar year following the calendar year in which the Claim/site was located.

ALL CLAIMS LISTED ON A SINGLE AFFIDAVIT MUST BE CONTIGUOUS.

1. State of Arizona, County of Pima ss:

2. I, (Name) Rose M. Martin

3. Reside at (Address) 4001 N. Tyndall Ave., Tucson, Az., 85719

City Tucson County Pima State Az. Zip 85719

being duly sworn, deposes and says that he/she is a citizen of the United States, more than eighteen years of age, that all of the facts set forth in this affidavit/notice, subject to the provisions and penalties of 18 USC 1001 pertaining to the filing of false, fictitious, or fraudulent statements with the United States, are true and correct according to the best of my knowledge, information and belief.

4. Owner's Name and Address (If not shown in items 1-3 above) CHECK HERE IF THIS IS A CHANGE OF ADDRESS ☐

Rose M. Martin, 4001 N. Tyndall Ave., Tucson, Az., 85719

William L. Scoval, H. C. Box 164, Concho, AZ., 85294

5. That I am personally acquainted with the mining claim(s). The work and improvements were made by and at the expense of the owner(s) of said claim(s). Said contiguous group of claims, listed on the reverse side of this document, are situated in the Cave Creek Mining District, Maricopa County, Arizona

6. That between the dates starting at 12 o'clock noon on September 1, 19 2000 and ending at 12 o'clock noon on September 1, 19 2001 at least \$ 500.00 dollars worth of work and improvements were done and performed upon said claim(s) or upon one or more of a contiguous group of claims for the benefit of all, or wholly or partly outside of a contiguous group of claims for the benefit of all, not including the location work.

7. That the following persons were employed to perform the work and improvements described herein: _____

William L. Scoval

8. That the work and improvements performed were: Road Work and tractor work, New top on shaft

9. Dated 5-14-01, Signature Rose Marie Martin

SUBSCRIBED AND SWORN TO before me, a Notary Public, this 14 day of May 19 2001

by Rose M. Martin

Notary Public Barbara S. Yrigolla

MY COMMISSION EXPIRES 10/17/2004

My Comm. Expires Oct. 17, 2004

This form is for the purpose of complying with the laws of the United States Department of the Interior, Bureau of Land Management and the State of Arizona pertaining to assessment work and/or a notice of intention to hold. 30 USC 28, 43 CFR 3833.2, ARS 27-208. Subject to Paperwork Reduction Act and Privacy Act statements available at the BLM AZ State Office. The form is not copyrighted. It may be reproduced without restriction.

For BLM Use Only

01 MAY 15 AM 11:10

RECEIVED
BLM AZ STATE OFFICE

If the claims/sites have consecutive BLM #'s and are in the same Township, Range and Section(s) they may be listed as follows:

SAMPLE 1-10 A MC 19640-49 Dkt/Pg # 1025/1-10 (or) 4N 20W 36
 RECORDING # 9106173-82

CLAIM/SITE NAME	SERIAL NUMBER	Dkt/Pg or Recording # of ORIGINAL LOCATION NOTICE!	TWN SHP	RNG	SEC(S)
1. Happy Jack	A MC 45200	Dkt. 13973, pg. 1522	T7N	R5E	34
2.	A MC				
3.	A MC				
4.	A MC				
5.	A MC				
6.	A MC				
7.	A MC				
8.	A MC				
9.	A MC				
10.	A MC				
11.	A MC				
12.	A MC				
13.	A MC				
14.	A MC				
15.	A MC				
16.	A MC				
17.	A MC				
18.	A MC				
19.	A MC				
20.	A MC				
21.	A MC				
22.	A MC				
23.	A MC				
24.	A MC				
25.	A MC				
26.	A MC				
27.	A MC				
28.	A MC				
29.	A MC				
30.	A MC				

FILE WITH: Bureau of Land Management, 3707 North 7th Street, P. O. Box 16563, Phoenix, Arizona 85011 and the respective county recorder, ON OR BEFORE DECEMBER 30th (NOT THE 31st). BLM REQUIRES A \$5.00 NONREFUNDABLE SERVICE CHARGE FOR EACH MINING CLAIM, MILL SITE OR TUNNEL SITE. ANNUAL FILINGS THAT ARE NOT ACCOMPANIED BY PROPER SERVICE CHARGES WILL BE RETURNED WITHOUT FURTHER ACTION BY BLM.

Return Document to:

Rose M. Martin

4001 N. Tyndall Ave.

Tucson, Az., 85719

For BLM Use Only

AZ-3850-1 (July 1992)

Telephone # (520)- 887-3151

CHECK
ONE

AFFIDAVIT OF PERFORMANCE OF ANNUAL WORK

Also fill in ITEMS 1 through 9 and the reverse side of this document.



NOTICE OF INTENTION TO HOLD

I intend to hold the claim(s) /site(s) listed on the reverse side of this document for the calendar year 19____. Also fill in ITEMS 1 through 4 and ITEM 9.

NOTICES OF INTENTION TO HOLD ARE FOR MILL SITES AND TUNNEL SITES OR FOR MINING CLAIMS WHEN ASSESSMENT WORK HAS NOT BEEN DONE, REGARDLESS OF WHETHER THE ANNUAL ASSESSMENT HAS BEEN SUSPENDED, DEFERRED, OR NOT YET ACCRUED. THE FILING OF A NOTICE OF INTENTION TO HOLD SHALL NOT RELIEVE THE OWNER OF COMPLYING WITH FEDERAL AND STATE LAWS PERTAINING TO THE PERFORMANCE OF ANNUAL ASSESSMENT WORK. NOTICES OF INTENTION TO HOLD FOR MILL SITES OR TUNNEL SITES NEED NOT BE COUNTY RECORDED. FOR MINING CLAIMS THE FORM FILED WITH BLM MUST BE IDENTICAL TO THE ONE THAT WAS OR WILL BE FILED WITH THE COUNTY.

Evidence of Annual Assessment Work or a Notice of Intention to Hold must be filed each calendar year following the calendar year in which the Claim/site was located.

ALL CLAIMS LISTED ON A SINGLE AFFIDAVIT MUST BE CONTIGUOUS.

1. State of Arizona, County of Pima ss:2. I, (Name) Rose M. Martin3. Reside at (Address) 4001 N. Tyndall Ave., Tucson, Az., 85719City Tucson, County Pima, State Az., Zip 85719

being duly sworn, deposes and says that he/she is a citizen of the United States, more than eighteen years of age, that all of the facts set forth in this affidavit/notice, subject to the provisions and penalties of 18 USC 1001 pertaining to the filing of false, fictitious, or fraudulent statements with the United States, are true and correct according to the best of my knowledge, information and belief.

4. Owner's Name and Address (If not shown in items 1-3 above) CHECK HERE IF THIS IS A CHANGE OF ADDRESS ☐Rose M. Martin, 4001 N. Tyndall Ave., Tucson, Az., 85719William L. Scoval, H. C. 30, Box 164, Concho, AZ., 85294

5. That I am personally acquainted with the mining claim(s). The work and improvements were made by and at the expense of the owner(s) of said claim(s). Said contiguous group of claims, listed on the reverse side of this document, are situated in the Cave Creek Mining District, Maricopa County, Arizona

6. That between the dates starting at 12 o'clock noon on September 1, 19 2000 and ending at 12 o'clock noon on September 1, 19 2001 at least \$ 100.00 dollars worth of work and improvements were done and performed upon said claim(s) or upon one or more of a contiguous group of claims for the benefit of all, or wholly or partly outside of a contiguous group of claims for the benefit of all, not including the location work.

7. That the following persons were employed to perform the work and improvements described herein:

William L. Scoval8. That the work and improvements performed were: Road Work, Placier9. Dated 5-14-01

Signature

Rose Marie Martin

SUBSCRIBED AND SWORN TO before me, a Notary Public, this

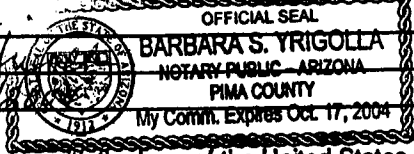
day of

May19 2001by Rose M. Martin

Notary Public

Barbara S. Yrigolla

MY COMMISSION EXPIRES

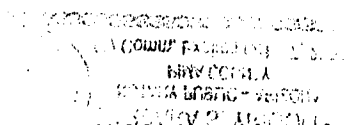
10/19/04

For BLM Use Only

01:11 A 15 MAY 1002

RECEIVED
BLM AZ STATE OFFICE

This form is for the purpose of complying with the laws of the United States Department of the Interior, Bureau of Land Management and the State of Arizona pertaining to assessment work and/or a notice of intention to hold. 30 USC 28, 43 CFR 3833.2, ARS 27-208. Subject to Paperwork Reduction Act and Privacy Act statements available at the BLM AZ State Office. The form is not copyrighted. It may be reproduced without restriction.



If the claims/sites have consecutive BLM #'s and are in the same Township, Range and Section(s) they may be listed as follows:

SAMPLE 1-10 A MC 19640-49 Dkt/Pg # 1025/1-10 (or) 4N 20W 36
RECORDING # 9106173-82

CLAIM/SITE NAME	SERIAL NUMBER	Dkt/Pg or Recording # of ORIGINAL LOCATION NOTICE!	TWN SHP	RNG	SEC(S)
1. Snowflake # 1	A MC 45202	84- 361172	T7N	R5E	34
2.	A MC				
3.	A MC				
4.	A MC				
5.	A MC				
6.	A MC				
7.	A MC				
8.	A MC				
9.	A MC				
10.	A MC				
11.	A MC				
12.	A MC				
13.	A MC				
14.	A MC				
15.	A MC				
16.	A MC				
17.	A MC				
18.	A MC				
19.	A MC				
20.	A MC				
21.	A MC				
22.	A MC				
23.	A MC				
24.	A MC				
25.	A MC				
26.	A MC				
27.	A MC				
28.	A MC				
29.	A MC				
30.	A MC				

FILE WITH: Bureau of Land Management, 3707 North 7th Street, P. O. Box 16563, Phoenix, Arizona 85011 and the respective county recorder, ON OR BEFORE DECEMBER 30th (NOT THE 31st). BLM REQUIRES A \$5.00 NONREFUNDABLE SERVICE CHARGE FOR EACH MINING CLAIM, MILL SITE OR TUNNEL SITE. ANNUAL FILINGS THAT ARE NOT ACCOMPANIED BY PROPER SERVICE CHARGES WILL BE RETURNED WITHOUT FURTHER ACTION BY BLM.

United States Department of the Interior
Bureau of Land Management
BUSINESS & SUPPORT SVCS DIV
222 N CENTRAL AVE
PHOENIX, AZ 85004 -2203
Phone: (602) 417-9200

Receipt

No:

306679

Transaction #: 323139

Date of Transaction: 05/15/2001

CUSTOMER: ROSE M MARTIN
4001 N TYNDALL
TUCSON, AZ 85719

LINE #	QTY	COMMODITY / SUBJECT / ACTION / PRODUCT	REMARKS	UNIT PRICE	TOTAL
1	1.00	LOCATABLE MINERALS / MINING CLAIMS-ACCOUNTS/UNADJUDICATED / MINING CLAIM MONEY RECEIVED (455)		- n/a -	\$20.00
TOTAL:					\$20.00

PAYMENT INFORMATION

1	AMOUNT:	\$20.00	POSTMARKED:	N/A
	TYPE:	CHECK	RECEIVED:	05/15/2001
	CHECK NO:	1365		
	NAME:	MARTIN, ROSE M 4001 N TYNDALL TUCSON AZ 85719		

REMARKS

CASE SERIAL NUMBER INFORMATION

TRNS #	LINE #	CASES
323139	1	AMC45202/\$20.00

This receipt was generated by the automated BLM Collections and Billings System and is a paper representation of a portion of the official electronic record contained therein.

UNITED STATES
DEPARTMENT OF THE INTERIOR
BUREAU OF LAND MANAGEMENT

FOR
OMB
Expires Se

MAINTENANCE FEE PAYMENT WAIVER CERTIFICATION

This small miner waiver is filed to hold the claims/sites listed below for the assessment year beginning at noon on the first September official filing of this form with BLM.

The undersigned owner(s) of the mining claims/sites listed below hereby certify under penalty of 18 U.S.C. 1001 and 43 U.S.C. 1212 that

I/We control, or will control, ten or fewer mining claims/sites located and maintained on Federal land in the United States of America that is one day before the beginning of the assessment year indicated in line one above.

I/We have/will performed/performed assessment work upon the claims listed below for the current assessment year as of the August 31 three above. This work meets the requirements of the General Mining Law of 1872, as amended; the Act of August 10, 1993; and the CFR 3833 and 3850. Such work will be described on our affidavit of labor. Listing a site on this form constitutes a filing of a Notice of Intent for that site. I enclose a \$5.00 per site service charge (recording fee) for each site listed.

☐ Please check this box if the following statement applies to you.

I/We relinquish my/our claims and/or sites not listed below.

The mining claims and sites for which the above waiver from payment of the maintenance fees is made are:

CLAIM NAME	BLM RECORDATION SERIAL NUMBER
1. SNOW FLAKE # 1	AMC # 45202
2. SNOW FLAKE # 3	AMC # 45203
3. SNOW FLAKE # 5	AMC # 220903
4. Happy Jack #	AMC # 45200
5.	
6.	
7.	
8.	
9.	
10.	

All owner(s) of the above mining claims and sites are filing for this waiver.

We understand and acknowledge that pursuant to 43 U.S.C. 1212 and 18 U.S.C. 1001, the filing of a false, fictitious, or fraudulent document with the Bureau of Land Management may result in a fine of up to \$10,000, a prison term not to exceed five years, or both.

William L. SCovel
(Owner's Name - Please Print)
H.C. 30, Box 164, Concho
(Street or P.O. Box)
Concho
(City)
Ariz
(State)
85294
(Zip Code)

Rose M. MARTIN
(Owner's Name - Please Print)
4001 N. Tyndall Ave
(Street or P.O. Box)
Tucson
(City)
AZ
(State)
85719
(Zip Code)

(Owner's Name - Please Print)
(Street or P.O. Box)
(City)
(State)
(Zip Code)

(Owner's Name - Please Print)
(Street or P.O. Box)
(City)
(State)
(Zip Code)

ENTERED IN COMPUTER

5/22/01

(Owner's

(Street

(Owner's

(Street

(Owner's

(Street

(Owner's

(Street

(Owner's Signature)

(State)

(Zip Code)

(Owner's Signature)

(State)

(Zip Code)

(Owner's Signature)

(State)

(Zip Code)

(Owner's Signature)

(State)

(Zip Code)

1. This certification of waiver from the regulations at 43 CFR 3833 a
2. This waiver must be filed in a waiver is sought, but in no event the assessment year for which the
3. You must still record your affidavit and/or Notices of Intention to Hold December 30th, and the local reco
4. A \$5.00 service charge (record otherwise a separate notice of inter
5. This waiver must be filed in the f are recorded.
6. If the claims and sites are located form must be filed in each State in which they are held. The total number of claims and sites listed on separate waiver forms cannot exceed ten.
7. All claim names and Bureau of Land Management (BLM) serial numbers must be listed for all mining claims and sites for which a waiver is sought.

Nancy Hyde
(602) 417-9356
222 N Central Ave
Phoenix, Az
85004

must be listed.

ned by all of the owners or their designated a statement appointing the agent, signed by all ed with this certification, if a designation of h the BLM State office where your claims and

by a husband and wife, either jointly or nder the age of discretion, shall be counted ing claims and sites held in co-ownership, or a partnership, or by a corporation shall be it for claimants that have an interest in these

11. Failure to pay the maintenance fee or meet the requirements for waiver from payment of the maintenance fee by any August 31st deadline for the following assessment year shall cause the mining claims and sites to be declared null and void.

NOTICE/BURDEN HOURS STATEMENT

The Privacy Act of 1974 and the regulation in 43 CFR 2.48(d) provide that you be furnished the following information in connection with the information required by this certification of exemption from rental fees form.

AUTHORITY: 30 U.S.C. 28-28k; 43 U.S.C. 1201, 1740, and 1744; 43 CFR 3833 and 3850.

PRINCIPLE PURPOSE: This information is to be used to verify that the owner(s) of a mining claim has complied with the Act of August 10, 1993 (107 Stat. 312), and is entitled to perform assessment work in lieu of paying the maintenance fee for the mining claims listed on this form.

ROUTINE USE: (1) Adjudication of the claimant(s) certification of waiver from paying the maintenance fee otherwise required by the Act of August 10, 1993 (107 Stat. 312). (2) Disclosure may be made to appropriate Federal agencies when location is made within the agency's geographic area of responsibility. (3) Information from the record and/or the record will be transferred to the appropriate Federal, State, or local agency, or a member of the public in response to a specific request for pertinent information. (4) Information may also be provided to the Department of Justice or in a proceeding before a court or adjudicative body; or to Federal, State, local or foreign agencies when needed for enforcement of civil or criminal codes or applicable regulations concerning title rights upon the public land.

EFFECT OF NOT PROVIDING INFORMATION: Disclosure of this information is required by the Act of August 10, 1993 (107 Stat. 312) and 43 CFR 3833 for those owner(s) wishing to take the small miners waiver allowed under 43 CFR 3833 and 3850. Failure to supply the information required in this form to support the owner(s) certification of waiver from payment of the otherwise required maintenance fees will result in the waiver being disallowed and the mining claims declared null and void by the Bureau of Land Management (BLM).

The Paperwork Reduction Act of 1980 (44 U.S.C. 3501, et seq.) requires us to tell you that:

This information is being collected to allow the BLM to determine if you qualify for a waiver from the payment of \$100 per mining claim maintenance fee established by the Act of August 10, 1993 (107 Stat. 312) and the implementing regulations at 43 CFR 3833 and 3850. A response to this request is required in accordance with the statute (107 Stat. 312) to retain your benefit.

Public reporting burden for this form is estimated to average 8 minutes per response, including time to review instructions, gathering and maintaining data, and completing and reviewing the form. Direct comments regarding this burden estimate, or any other aspect of this form, to the Department of the Interior, Bureau of Land Management, Information Collection Clearance Officer (DW-101) Denver Federal Center, Building 40, P.O. Box 25047, Denver, CO 80225-0047 and the Office of Management and Budget, Paperwork Reduction Project (1004-0114), Washington, D.C. 20503.

BLM would like you to know that you do not have to respond to this, or any other, Federal agency-sponsored information collection unless it displays a currently valid OMB control number.

FOR OFFICIAL USE ONLY

Return Document to:

Rose M. Martin

4001 N. Tyndall Ave.

Tucson, Az., 85719

Telephone # (520)- 887-3151

For BLM Use Only

1 claim
S. R. ea
S. R. Total
KC

AZ-3850-1 (July 1992)

45200

220903

CHECK
ONE**AFFIDAVIT OF PERFORMANCE OF ANNUAL WORK**

Also fill in ITEMS 1 through 9 and the reverse side of this document.

**NOTICE OF INTENTION TO HOLD**

I intend to hold the claim(s) /site(s) listed on the reverse side of this document for the calendar year 19____. Also fill in ITEMS 1 through 4 and ITEM 9.

NOTICES OF INTENTION TO HOLD ARE FOR MILL SITES AND TUNNEL SITES OR FOR MINING CLAIMS WHEN ASSESSMENT WORK HAS NOT BEEN DONE, REGARDLESS OF WHETHER THE ANNUAL ASSESSMENT HAS BEEN SUSPENDED, DEFERRED, OR NOT YET ACCRUED. THE FILING OF A NOTICE OF INTENTION TO HOLD SHALL NOT RELIEVE THE OWNER OF COMPLYING WITH FEDERAL AND STATE LAWS PERTAINING TO THE PERFORMANCE OF ANNUAL ASSESSMENT WORK. NOTICES OF INTENTION TO HOLD FOR MILL SITES OR TUNNEL SITES NEED NOT BE COUNTY RECORDED. FOR MINING CLAIMS THE FORM FILED WITH BLM MUST BE IDENTICAL TO THE ONE THAT WAS OR WILL BE FILED WITH THE COUNTY.

Evidence of Annual Assessment Work or a Notice of Intention to Hold must be filed each calendar year following the calendar year in which the Claim/site was located.

ALL CLAIMS LISTED ON A SINGLE AFFIDAVIT MUST BE CONTIGUOUS.

1. State of Arizona, County of Pima SS:
2. I, (Name) Rose M. Martin
3. Reside at (Address) 4001 N. Tyndall Ave., Tucson, Az., 85719
City Tucson, County Pima, State Az., Zip 85719
being duly sworn, deposes and says that he/she is a citizen of the United States, more than eighteen years of age, that all of the facts set forth in this affidavit/notice, subject to the provisions and penalties of 18 USC 1001 pertaining to the filing of false, fictitious, or fraudulent statements with the United States, are true and correct according to the best of my knowledge, information and belief.


4. Owner's Name and Address (If not shown in items 1-3 above) CHECK HERE IF THIS IS A CHANGE OF ADDRESS ☐
Rose M. Martin, 4001 N. Tyndall Ave., Tucson, Az., 85719
William L. Scovel, H.C. 30, Box 164, Concho, AZ, 85294

5. That I am personally acquainted with the mining claim(s). The work and improvements were made by and at the expense of the owner(s) of said claim(s). Said contiguous group of claims, listed on the reverse side of this document, are situated in the Cave Creek Mining District, Maricopa County, Arizona

6. That between the dates starting at 12 o'clock noon on September 1, 19 99 and ending at 12 o'clock noon on September 1, 19 00 at least \$ 200 dollars worth of work and improvements were done and performed upon said claim(s) or upon one or more of a contiguous group of claims for the benefit of all, or wholly or partly outside of a contiguous group of claims for the benefit of all, not including the location work.

7. That the following persons were employed to perform the work and improvements described herein: William L. Scovel

8. That the work and improvements performed were: Road work, New caps on shaft.

9. Dated 5-12-00Signature Rose M. MartinSUBSCRIBED AND SWORN TO before me, a Notary Public, this 17 day of May, 19 2000by Rose M. MartinNotary Public Lillian M. JoplinMY COMMISSION EXPIRES June 29, 2002

For BLM Use Only

2000 MAY 17 P 12:03

RECEIVED
BLM AZ STATE OFFICEVERIFIED
for 4/5/00ENTERED INTO COMPUTER
L 6/11/00

This form is for the purpose of complying with the laws of the United States Department of the Interior, Bureau of Land Management and the State of Arizona pertaining to assessment work and/or a notice of intention to hold. 30 USC 28, 43 CFR 3833.2, ARS 27-208. Subject to Paperwork Reduction Act and Privacy Act statements available at the BLM AZ State Office. The form is not copyrighted. It may be reproduced without restriction.

If the claims/sites have consecutive BLM #'s and are in the same Township, Range and Section(s) they may be listed as follows:

SAMPLE 1-10 A MC 19640-49 Dkt/Pg # 1025/1-10 (or) 4N 20W 36
RECORDING # 9106173-82

CLAIM/SITE NAME	SERIAL NUMBER	Dkt/Pg or Recording # of ORIGINAL LOCATION NOTICE!	TWN SHP	RNG	SEC(S)
1. Happy Jack	A MC 45200	Dkt. 13973, pg. 1522	T7N	R5E	34
2.	A MC				
3.	A MC				
4.	A MC				
5.	A MC				
6.	A MC				
7.	A MC				
8.	A MC				
9.	A MC				
10.	A MC				
11.	A MC				
12.	A MC				
13.	A MC				
14.	A MC				
15.	A MC				
16.	A MC				
17.	A MC				
18.	A MC				
19.	A MC				
20.	A MC				
21.	A MC				
22.	A MC				
23.	A MC				
24.	A MC				
25.	A MC				
26.	A MC				
27.	A MC				
28.	A MC				
29.	A MC				
30.	A MC				

FILE WITH: Bureau of Land Management, 3707 North 7th Street, P. O. Box 16563, Phoenix, Arizona 85011 and the respective county recorder, ON OR BEFORE DECEMBER 30th (NOT THE 31st).
BLM REQUIRES A \$5.00 NONREFUNDABLE SERVICE CHARGE FOR EACH MINING CLAIM, MILL SITE OR TUNNEL SITE. ANNUAL FILINGS THAT ARE NOT ACCOMPANIED BY PROPER SERVICE CHARGES WILL BE RETURNED WITHOUT FURTHER ACTION BY BLM.

Return Document to:

Rose M. Martin
4001 N. Tyndall Ave.
Tucson, Az., 85719
Telephone # (520)- 887-3151

For BLM Use Only

2 claim
5.00 ea
10.00 total
KC

CHECK
ONE

☒

AFFIDAVIT OF PERFORMANCE OF ANNUAL WORK

Also fill in ITEMS 1 through 9 and the reverse side of this document.

☐

NOTICE OF INTENTION TO HOLD

I intend to hold the claim(s) /site(s) listed on the reverse side of this document for the calendar year 19____. Also fill in ITEMS 1 through 4 and ITEM 9.

NOTICES OF INTENTION TO HOLD ARE FOR MILL SITES AND TUNNEL SITES OR FOR MINING CLAIMS WHEN ASSESSMENT WORK HAS NOT BEEN DONE, REGARDLESS OF WHETHER THE ANNUAL ASSESSMENT HAS BEEN SUSPENDED, DEFERRED, OR NOT YET ACCRUED. THE FILING OF A NOTICE OF INTENTION TO HOLD SHALL NOT RELIEVE THE OWNER OF COMPLYING WITH FEDERAL AND STATE LAWS PERTAINING TO THE PERFORMANCE OF ANNUAL ASSESSMENT WORK. NOTICES OF INTENTION TO HOLD FOR MILL SITES OR TUNNEL SITES NEED NOT BE COUNTY RECORDED. FOR MINING CLAIMS THE FORM FILED WITH BLM MUST BE IDENTICAL TO THE ONE THAT WAS OR WILL BE FILED WITH THE COUNTY.

Evidence of Annual Assessment Work or a Notice of Intention to Hold must be filed each calendar year following the calendar year in which the Claim/site was located.

ALL CLAIMS LISTED ON A SINGLE AFFIDAVIT MUST BE CONTIGUOUS.

1. State of Arizona, County of Pima ss:
2. I, (Name) Rose M. Martin
3. Reside at (Address) 4001 N. Tyndall Ave., Tucson, Az., 85719
Tucson County Pima State Az. Zip 85719

being duly sworn, deposes and says that he/she is a citizen of the United States, more than eighteen years of age, that all of the facts set forth in this affidavit/notice, subject to the provisions and penalties of 18 USC 1001 pertaining to the filing of false, fictitious, or fraudulent statements with the United States, are true and correct according to the best of my knowledge, information and belief.

4. Owner's Name and Address (If not shown in items 1-3 above) CHECK HERE IF THIS IS A CHANGE OF ADDRESS ☐
Rose M. Martin, 4001 N. Tyndall Ave., Tucson, Az., 85719
William L. Scovel, H.C. 30, Box 164, Concho, AZ, 85294

5. That I am personally acquainted with the mining claim(s). The work and improvements were made by and at the expense of the owner(s) of said claim(s). Said contiguous group of claims, listed on the reverse side of this document, are situated in the Cave Creek Mining District, Maricopa County, Arizona

6. That between the dates starting at 12 o'clock noon on September 1, 1999 and ending at 12 o'clock noon on September 1, 2000 at least \$ 3,000 dollars worth of work and improvements were done and performed upon said claim(s) or upon one or more of a contiguous group of claims for the benefit of all, or wholly or partly outside of a contiguous group of claims for the benefit of all, not including the location work.

7. That the following persons were employed to perform the work and improvements described herein: William L. Scovel

8. That the work and improvements performed were: Trenching, Road work, labor

9. Dated 5-12-00 Signature Rose M. Martin day of May 192000
SUBSCRIBED AND SWORN TO before me, a Notary Public, William L. Scovel
by Rose M. Martin NOTARY PUBLIC - ARIZONA
Notary Public William L. Scovel MY COMM. EXPIRES June 29, 2002
MY COMMISSION EXPIRES June 29, 2002

This form is for the purpose of complying with the laws of the United States Department of the Interior, Bureau of Land Management and the State of Arizona pertaining to assessment work and/or a notice of intention to hold. 30 USC 28, 43 CFR 3833.2, ARS 27-208. Subject to Paperwork Reduction Act and Privacy Act statements available at the BLM AZ State Office. The form is not copyrighted. It may be reproduced without restriction.

ENTERED INTO COMPUTER

For BLM Use Only

2000 MAY 17 P 12:03

RECEIVED BLM AZ STATE OFFICE

VERIFIED
6/5/00

If the claims/sites have consecutive BLM #'s and are in the same Township, Range and Section(s) they may be listed as follows:

SAMPLE 1-10 A MC 19640-49 Dkt/Pg # 1025/1-10 (or) 4N 20W 36
 RECORDING # 9106173-82

CLAIM/SITE NAME	SERIAL NUMBER	Dkt/Pg or Recording # of ORIGINAL LOCATION NOTICE!	TWN SHP	RNG	SEC(S)
1. Snowflake, #3	A MC 45203	Dkt. 13973	T7N	R5E	34
2. Snowflake, # 5	A MC 220903	84- 159671	T7N	R5E	34
3.	A MC				
4.	A MC				
5.	A MC				
6.	A MC				
7.	A MC				
8.	A MC				
9.	A MC				
10.	A MC				
11.	A MC				
12.	A MC				
13.	A MC				
14.	A MC				
15.	A MC				
16.	A MC				
17.	A MC				
18.	A MC				
19.	A MC				
20.	A MC				
21.	A MC				
22.	A MC				
23.	A MC				
24.	A MC				
25.	A MC				
26.	A MC				
27.	A MC				
28.	A MC				
29.	A MC				
30.	A MC				

FILE WITH: Bureau of Land Management, 3707 North 7th Street, P. O. Box 16563, Phoenix, Arizona 85011 and the respective county recorder, ON OR BEFORE DECEMBER 30th (NOT THE 31st). BLM REQUIRES A \$5.00 NONREFUNDABLE SERVICE CHARGE FOR EACH MINING CLAIM, MILL SITE OR TUNNEL SITE. ANNUAL FILINGS THAT ARE NOT ACCOMPANIED BY PROPER SERVICE CHARGES WILL BE RETURNED WITHOUT FURTHER ACTION BY BLM.

Return Document to:

For BLM Use Only

AZ-3850-1 (July 1992)

Rose M. Martin
4001 N. Tyndall Ave.
Tucson, AZ., 85719
Telephone # (520)- 8873151

1 claim
5.00 total
5.00
cc

CHECK
ONE



AFFIDAVIT OF PERFORMANCE OF ANNUAL WORK

Also fill in ITEMS 1 through 9 and the reverse side of this document.



NOTICE OF INTENTION TO HOLD

I intend to hold the claim(s) /site(s) listed on the reverse side of this document for the calendar year 19____. Also fill in ITEMS 1 through 4 and ITEM 9.

NOTICES OF INTENTION TO HOLD ARE FOR MILL SITES AND TUNNEL SITES OR FOR MINING CLAIMS WHEN ASSESSMENT WORK HAS NOT BEEN DONE, REGARDLESS OF WHETHER THE ANNUAL ASSESSMENT HAS BEEN SUSPENDED, DEFERRED, OR NOT YET ACCRUED. THE FILING OF A NOTICE OF INTENTION TO HOLD SHALL NOT RELIEVE THE OWNER OF COMPLYING WITH FEDERAL AND STATE LAWS PERTAINING TO THE PERFORMANCE OF ANNUAL ASSESSMENT WORK. NOTICES OF INTENTION TO HOLD FOR MILL SITES OR TUNNEL SITES NEED NOT BE COUNTY RECORDED. FOR MINING CLAIMS THE FORM FILED WITH BLM MUST BE IDENTICAL TO THE ONE THAT WAS OR WILL BE FILED WITH THE COUNTY.

Evidence of Annual Assessment Work or a Notice of Intention to Hold must be filed each calendar year following the calendar year in which the Claim/site was located.

ALL CLAIMS LISTED ON A SINGLE AFFIDAVIT MUST BE CONTIGUOUS.

1. State of Arizona, County of Pima SS:

2. I, (Name) Rose M. Martin

3. Reside at (Address) 4001 N. Tyndall Ave. Tucson, AZ., 85719
City Tucson County Pima State az. Zip 85719

being duly sworn, deposes and says that he/she is a citizen of the United States, more than eighteen years of age, that all of the facts set forth in this affidavit/notice, subject to the provisions and penalties of 18 USC 1001 pertaining to the filing of false, fictitious, or fraudulent statements with the United States, are true and correct according to the best of my knowledge, information and belief.

4. Owner's Name and Address (If not shown in items 1-3 above) CHECK HERE IF THIS IS A CHANGE OF ADDRESS ☐

Rose M. Martin, 4001 N. Tyndall Ave. Tucson, AZ., 85719

William L. Scovel, H. C. 30, Box 164, Conejo, AZ., 85294

5. That I am personally acquainted with the mining claim(s). The work and improvements were made by and at the expense of the owner(s) of said claim(s). Said contiguous group of claims, listed on the reverse side of this document, are situated in the Cave Creek Mining District, Maricopa County, Arizona

6. That between the dates starting at 12 o'clock noon on September 1, 19 99 and ending at 12 o'clock noon on September 1, 99 at least \$ 200. dollars worth of work and improvements were done and performed upon said claim(s) or upon one or more of a contiguous group of claims for the benefit of all, or wholly or partly outside of a contiguous group of claims for the benefit of all, not including the location work.

7. That the following persons were employed to perform the work and improvements described herein:

William L. Scovel

8. That the work and improvements performed were:

Road work

9. Dated 5-12-00

Signature Rose M. Martin

SUBSCRIBED AND SWORN TO before me, a Notary Public, this

OFFICIAL SEAL

day of May

19 2000

by Rose M. Martin

Notary Public William L. Scovel

MY COMMISSION EXPIRES June 29, 2002



OFFICIAL SEAL
WILLIAM L. SCOVEL
NOTARY PUBLIC - ARIZONA
PIMA COUNTY
My Comm. Expires June 29, 2002

For BLM Use Only

This form is for the purpose of complying with the laws of the United States Department of the Interior, Bureau of Land Management and the State of Arizona pertaining to assessment work and/or a notice of intention to hold. 30 USC 28, 43 CFR 3833.2, ARS 27-208. Subject to Paperwork Reduction Act and Privacy Act statements available at the BLM AZ State Office. The form is not copyrighted. It may be reproduced without restriction.

ENTERED INTO COMPUTER

RECEIVED

VERIFIED
4/15/00

If the claims/sites have consecutive BLM #'s and are in the same Township, Range and Section(s) they may be listed as follows:

SAMPLE 1-10

A MC 19640-49

Dkt/Pg # 1025/1-10 (or)
RECORDING # 9106173-82

4N 20W 36

CLAIM/SITE NAME	SERIAL NUMBER	Dkt/Pg or Recording # of ORIGINAL LOCATION NOTICE!	TWN SHP	RNG	SEC(S)
1. Snowflake # 1	A MC 45202	84-361172	T7N	R5E	34
2.	A MC				
3.	A MC				
4.	A MC				
5.	A MC				
6.	A MC				
7.	A MC				
8.	A MC				
9.	A MC				
10.	A MC				
11.	A MC				
12.	A MC				
13.	A MC				
14.	A MC				
15.	A MC				
16.	A MC				
17.	A MC				
18.	A MC				
19.	A MC				
20.	A MC				
21.	A MC				
22.	A MC				
23.	A MC				
24.	A MC				
25.	A MC				
26.	A MC				
27.	A MC				
28.	A MC				
29.	A MC				
30.	A MC				

FILE WITH: Bureau of Land Management, 3707 North 7th Street, P. O. Box 16563, Phoenix, Arizona 85011 and the respective county recorder, ON OR BEFORE DECEMBER 30th (NOT THE 31st). BLM REQUIRES A \$5.00 NONREFUNDABLE SERVICE CHARGE FOR EACH MINING CLAIM, MILL SITE OR TUNNEL SITE. ANNUAL FILINGS THAT ARE NOT ACCOMPANIED BY PROPER SERVICE CHARGES WILL BE RETURNED WITHOUT FURTHER ACTION BY BLM.

United States Department of the Interior
Bureau of Land Management
BUSINESS & SUPPORT SVCS DIV
222 N CENTRAL AVE
PHOENIX, AZ 85004 -2203
Phone: (602) 417-9200

Receipt

No:

120136

Transaction #: 131954

Date of Transaction: 05/17/2000

CUSTOMER: ROSE MARTIN
4001 N TYNDALL
TUCSON, AZ 85719

LINE #	QTY	COMMODITY / SUBJECT / ACTION / PRODUCT	REMARKS	UNIT PRICE	TOTAL
1	4	LOCATABLE MINERALS / MINING CLAIMS / PROOF OF LABOR/ASSESSMENT \$5 (1930)		\$5.00	\$20.00 ✓
TOTAL:					\$20.00

PAYMENT INFORMATION

1	AMOUNT:	\$20.00	POSTMARKED:	N/A
	TYPE:	CHECK	RECEIVED:	05/17/2000
	CHECK NO:	4326		
	NAME:	MARTIN, ROSE 4001 N TYNDALL TUCSON AZ 85719		

REMARKS

CASE SERIAL NUMBER INFORMATION

TRNS #	LINE #	CASES
131954	1	220903, 45200, AMC45202, AMC45203

This receipt was generated by the automated BLM Collections and Billings System and is a paper representation of a portion of the official electronic record contained therein.

MAINTENANCE FEE PAYMENT WAIVER CERTIFICATION

This small miner waiver is filed to hold the claims/sites listed below for the assessment year beginning at noon on the first September 1 following the official filing of this form with BLM.

The undersigned owner(s) of the mining claims/sites listed below hereby certify under penalty of 18 U.S.C. 1001 and 43 U.S.C. 1212 that:

I/We control, or will control, ten or fewer mining claims/sites located and maintained on Federal land in the United States of America on the August 31 that is one day before the beginning of the assessment year indicated in line one above.

I/We have/will performed/performance assessment work upon the claims listed below for the current assessment year as of the August 31 indicated in line three above. This work meets the requirements of the General Mining Law of 1872, as amended; the Act of August 10, 1993; and the regulations at 43 CFR 3833 and 3850. Such work will be described on our affidavit of labor. Listing a site on this form constitutes a filing of a Notice of Intention to Hold for that site. I enclose a \$5.00 per site service charge (recording fee) for each site listed.

☐ Please check this box if the following statement applies to you.

I/We relinquish my/our claims and/or sites not listed below.

The mining claims and sites for which the above waiver from payment of the maintenance fees is made are:

CLAIM NAME	BLM RECORDATION SERIAL NUMBER
1. SNOW FLAKE #1	AMC # 45202
2. SNOW FLAKE #3	AMC # 45203
3. SNOW FLAKE #5	AMC # 220903
4. Happy Jack.	AMC # 45200
5.	
6.	
7.	
8.	
9.	
10.	

All owner(s) of the above mining claims and sites are filing for this waiver.

I/We understand and acknowledge that pursuant to 43 U.S.C. 1212 and 18 U.S.C. 1001, the filing of a false, fictitious, or fraudulent document with the Bureau of Land Management may result in a fine of up to \$10,000, a prison term not to exceed five years, or both.

Rose M. MARTIN
(Owner's Name - Please Print)

Rose M. Martin
(Owner's Signature)

4001 N. Tyndall Ave
(Street or P.O. Box)

Tucson AZ 85719
(City) (State) (Zip Code)

William L. Scovel
(Owner's Name - Please Print)

William L. Scovel
(Owner's Signature)

H.C. 30 Box 164
(Street or P.O. Box)

Cochise AZ 85299
(City) (State) (Zip Code)

PHOENIX, ARIZONA

(Owner's Name - Please Print)

(Owner's Signature)

(Street or P.O. Box)

(City) (State) (Zip Code)

(Owner's Name - Please Print)

(Owner's Signature)

(Street or P.O. Box)

(City) (State) (Zip Code)

(Continued on reverse)

ENTERED IN COMPUTER

5/17/2000

_____ (Owner's Name - Please Print)	_____ (Owner's Signature)
_____ (Street or P.O. Box)	_____ (City) _____ (State) _____ (Zip Code)
_____ (Owner's Name - Please Print)	_____ (Owner's Signature)
_____ (Street or P.O. Box)	_____ (City) _____ (State) _____ (Zip Code)
_____ (Owner's Name - Please Print)	_____ (Owner's Signature)
_____ (Street or P.O. Box)	_____ (City) _____ (State) _____ (Zip Code)
_____ (Owner's Name - Please Print)	_____ (Owner's Signature)
_____ (Street or P.O. Box)	_____ (City) _____ (State) _____ (Zip Code)

INSTRUCTIONS

1. This certification of waiver from payment of maintenance fees is made under the regulations at 43 CFR 3833 and 3850.
2. This waiver **must** be filed in advance of the assessment year for which a waiver is sought, but in no event be filed later than the August 31st preceding the assessment year for which the waiver is sought.
3. You **must** still record your affidavit of assessment work for claims listed and/or Notices of Intention to Hold for any sites listed with the BLM by each December 30th, and the local recording office under State law, as in the past.
4. A \$5.00 service charge (recording fee) is required for all sites listed, otherwise a separate notice of intent to hold **must** be filed by December 30.
5. This waiver **must** be filed in the BLM State Office where the mining claims are recorded.
6. If the claims and sites are located in more than one State, a separate waiver form **must** be filed in each State in which they are held. The total number of claims and sites listed on separate waiver forms cannot exceed ten.
7. All claim names and Bureau of Land Management (BLM) serial numbers **must** be listed for all mining claims and sites for which a waiver is sought.
8. All owners and their addresses **must** be listed.
9. This waiver form **must** be signed by all of the owners or their designated agent. If an agent is designated, a statement appointing the agent, signed by all of the owners, **must** be submitted with this certification, if a designation of agent is not currently on file with the BLM State office where your claims and sites are recorded.
10. Mining claims and sites held by a husband and wife, either jointly or individually, or their children under the age of discretion, shall be counted towards the 10 claim limit. Mining claims and sites held in co-ownership, or by an association of locators, by a partnership, or by a corporation shall be counted towards the 10 claim limit for claimants that have an interest in these entities.
11. Failure to pay the maintenance fee or meet the requirements for waiver from payment of the maintenance fee by any August 31st deadline for the following assessment year shall cause the mining claims and sites to be declared null and void.

NOTICE/BURDEN HOURS STATEMENT

The Privacy Act of 1974 and the regulation in 43 CFR 2.48(d) provide that you be furnished the following information in connection with the information required by this certification of exemption from rental fees form.

AUTHORITY: 30 U.S.C. 28-28k; 43 U.S.C. 1201, 1740, and 1744; 43 CFR 3833 and 3850.

PRINCIPLE PURPOSE: This information is to be used to verify that the owner(s) of a mining claim has complied with the Act of August 10, 1993 (107 Stat. 312), and is entitled to perform assessment work in lieu of paying the maintenance fee for the mining claims listed on this form.

ROUTINE USE: (1) Adjudication of the claimant(s) certification of waiver from paying the maintenance fee otherwise required by the Act of August 10, 1993 (107 Stat. 312). (2) Disclosure may be made to appropriate Federal agencies when location is made within the agency's geographic area of responsibility. (3) Information from the record and/or the record will be transferred to the appropriate Federal, State, or local agency, or a member of the public in response to a specific request for pertinent information. (4) Information may also be provided to the Department of Justice or in a proceeding before a court or adjudicative body; or to Federal, State, local or foreign agencies when needed for enforcement of civil or criminal codes or applicable regulations concerning title rights upon the public land.

EFFECT OF NOT PROVIDING INFORMATION: Disclosure of this information is required by the Act of August 10, 1993 (107 Stat. 312) and 43 CFR 3833 for those owner(s) wishing to take the small miners waiver allowed under 43 CFR 3833 and 3850. Failure to supply the information required in this form to support the owner(s) certification of waiver from payment of the otherwise required maintenance fees will result in the waiver being disallowed and the mining claims declared null and void by the Bureau of Land Management (BLM).

The Paperwork Reduction Act of 1980 (44 U.S.C. 3501, et seq.) requires us to tell you that:

This information is being collected to allow the BLM to determine if you qualify for a waiver from the payment of \$100 per mining claim maintenance fee established by the Act of August 10, 1993 (107 Stat. 312) and the implementing regulations at 43 CFR 3833 and 3850. A response to this request is required in accordance with the statute (107 Stat. 312) to retain your benefit.

Public reporting burden for this form is estimated to average 8 minutes per response, including time to review instructions, gathering and maintaining data, and completing and reviewing the form. Direct comments regarding this burden estimate, or any other aspect of this form, to the Department of the Interior, Bureau of Land Management, Information Collection Clearance Officer (DW-101) Denver Federal Center, Building 40, P.O. Box 25047, Denver, CO 80225-0047 and the Office of Management and Budget, Paperwork Reduction Project (1004-0114), Washington, D.C. 20503.

BLM would like you to know that you do not have to respond to this, or any other, Federal agency-sponsored information collection unless it displays a currently valid OMB control number.

FOR OFFICIAL USE ONLY

UNITED STATES
DEPARTMENT OF THE INTERIOR
BUREAU OF LAND MANAGEMENT

FORM APPROVED
OMB NO. 1004-0114
Expires September 30, 1999

MAINTENANCE FEE PAYMENT WAIVER CERTIFICATION

This small miner waiver is filed to hold the claims/sites listed below for the assessment year beginning at noon on the first September 1 following the official filing of this form with BLM.

The undersigned owner(s) of the mining claims/sites listed below hereby certify under penalty of 18 U.S.C. 1001 and 43 U.S.C. 1212 that:

I/We control, or will control, ten or fewer mining claims/sites located and maintained on Federal land in the United States of America on the August 31 that is one day before the beginning of the assessment year indicated in line one above.

I/We have/will performed/perform assessment work upon the claims listed below for the current assessment year as of the August 31 indicated in line three above. This work meets the requirements of the General Mining Law of 1872, *as amended*; the Act of August 10, 1993; and the regulations at 43 CFR 3833 and 3850. Such work will be described on our affidavit of labor. Listing a site on this form constitutes a filing of a Notice of Intention to Hold for that site. I enclose a \$5.00 per site service charge (recording fee) for each site listed.

☐ Please check this box if the following statement applies to you.

I/We relinquish my/our claims and/or sites not listed below.

The mining claims and sites for which the above waiver from payment of the maintenance fees is made are:

CLAIM NAME	BLM RECORDATION SERIAL NUMBER
1. Snow Flake # 1	AMC # 45202
2. SNOW FLAKE # 3	A.M.C. # 45203
3. SNOW FLAKE # 5	AMC # 220903
4. Happy Jack #	AMC # 45200
5.	
6. Accepted today Mrs Martin	
7. said copy for 2000 had	
8. been submitted with POB	
9. on June 2, 1999. Myde	
10. there were	

All owner(s) of the above mining claims and sites are filing for this waiver.

I/We understand and acknowledge that pursuant to 43 U.S.C. 1212 and 18 U.S.C. 1001, the filing of a false, fictitious, or fraudulent document with the Bureau of Land Management may result in a fine of up to \$10,000, a prison term not to exceed five years, or both.

William L. Scovel (Owner's Name - Please Print)	William L. Scovel (Owner's Signature)
H.C. 30, Box 164, Concho, (Street or P.O. Box)	Concho (City)
	Az (State)
	85294 (Zip Code)
Rose M. Martin (Owner's Name - Please Print)	Rose M. Martin (Owner's Signature)
4001 N. Tyndall Ave (Street or P.O. Box)	Tucson (City)
	Az (State)
	85719 (Zip Code)
(Owner's Name - Please Print)	(Owner's Signature)
(Street or P.O. Box)	(City)
	(State)
	(Zip Code)
ENTERED IN COMPUTER	
(Owner's Name - Please Print)	(Owner's Signature)
5/17/00 NTH	
(Street or P.O. Box)	(City)
	(State)
	(Zip Code)

(Continued on reverse)

(Owner's Name - Please Print)	(Owner's Signature)		
(Street or P.O. Box)	(City)	(State)	(Zip Code)
(Owner's Name - Please Print)	(Owner's Signature)		
(Street or P.O. Box)	(City)	(State)	(Zip Code)
(Owner's Name - Please Print)	(Owner's Signature)		
(Street or P.O. Box)	(City)	(State)	(Zip Code)
(Owner's Name - Please Print)	(Owner's Signature)		
(Street or P.O. Box)	(City)	(State)	(Zip Code)

INSTRUCTIONS

1. This certification of waiver from payment of maintenance fees is made under the regulations at 43 CFR 3833 and 3850.
2. This waiver **must** be filed in advance of the assessment year for which a waiver is sought, but in no event be filed later than the August 31st preceding the assessment year for which the waiver is sought.
3. You **must** still record your affidavit of assessment work for claims listed and/or Notices of Intention to Hold for any sites listed with the BLM by each December 30th, and the local recording office under State law, as in the past.
4. A \$5.00 service charge (recording fee) is required for all sites listed, otherwise a separate notice of intent to hold **must** be filed by December 30.
5. This waiver **must** be filed in the BLM State Office where the mining claims are recorded.
6. If the claims and sites are located in more than one State, a separate waiver form **must** be filed in each State in which they are held. The total number of claims and sites listed on separate waiver forms cannot exceed ten.
7. All claim names and Bureau of Land Management (BLM) serial numbers **must** be listed for all mining claims and sites for which a waiver is sought.
8. All owners and their addresses **must** be listed.
9. This waiver form **must** be signed by all of the owners or their designated agent. If an agent is designated, a statement appointing the agent, signed by all of the owners, **must** be submitted with this certification, if a designation of agent is not currently on file with the BLM State office where your claims and sites are recorded.
10. Mining claims and sites held by a husband and wife, either jointly or individually, or their children under the age of discretion, shall be counted towards the 10 claim limit. Mining claims and sites held in co-ownership, or by an association of locators, by a partnership, or by a corporation shall be counted towards the 10 claim limit for claimants that have an interest in these entities.
11. Failure to pay the maintenance fee or meet the requirements for waiver from payment of the maintenance fee by any August 31st deadline for the following assessment year shall cause the mining claims and sites to be declared null and void.

NOTICE/BURDEN HOURS STATEMENT

The Privacy Act of 1974 and the regulation in 43 CFR 2.48(d) provide that you be furnished the following information in connection with the information required by this certification of exemption from rental fees form.

AUTHORITY: 30 U.S.C. 28-28k; 43 U.S.C. 1201, 1740, and 1744; 43 CFR 3833 and 3850.

PRINCIPLE PURPOSE: This information is to be used to verify that the owner(s) of a mining claim has complied with the Act of August 10, 1993 (107 Stat. 312), and is entitled to perform assessment work in lieu of paying the maintenance fee for the mining claims listed on this form.

ROUTINE USE: (1) Adjudication of the claimant(s) certification of waiver from paying the maintenance fee otherwise required by the Act of August 10, 1993 (107 Stat. 312). (2) Disclosure may be made to appropriate Federal agencies when location is made within the agency's geographic area of responsibility. (3) Information from the record and/or the record will be transferred to the appropriate Federal, State, or local agency, or a member of the public in response to a specific request for pertinent information. (4) Information may also be provided to the Department of Justice or in a proceeding before a court or adjudicative body; or to Federal, State, local or foreign agencies when needed for enforcement of civil or criminal codes or applicable regulations concerning title rights upon the public land.

EFFECT OF NOT PROVIDING INFORMATION: Disclosure of this information is required by the Act of August 10, 1993 (107 Stat. 312) and 43 CFR 3833 for those owner(s) wishing to take the small miners waiver allowed under 43 CFR 3833 and 3850. Failure to supply the information required in this form to support the owner(s) certification of waiver from payment of the otherwise required maintenance fees will result in the waiver being disallowed and the mining claims declared null and void by the Bureau of Land Management (BLM).

The Paperwork Reduction Act of 1980 (44 U.S.C. 3501, et seq.) requires us to tell you that:

This information is being collected to allow the BLM to determine if you qualify for a waiver from the payment of \$100 per mining claim maintenance fee established by the Act of August 10, 1993 (107 Stat. 312) and the implementing regulations at 43 CFR 3833 and 3850. A response to this request is required in accordance with the statute (107 Stat. 312) to retain your benefit.

Public reporting burden for this form is estimated to average 8 minutes per response, including time to review instructions, gathering and maintaining data, and completing and reviewing the form. Direct comments regarding this burden estimate, or any other aspect of this form, to the Department of the Interior, Bureau of Land Management, Information Collection Clearance Officer (DW-101) Denver Federal Center, Building 40, P.O. Box 25047, Denver, CO 80225-0047 and the Office of Management and Budget, Paperwork Reduction Project (1004-0114), Washington, D.C. 20503.

BLM would like you to know that you do not have to respond to this, or any other, Federal agency-sponsored information collection unless it displays a currently valid OMB control number.

FOR OFFICIAL USE ONLY

AMC 45200
AMC 220903

Return Document to:

For BLM Use Only

AZ-3850-1 (July 1992)

Rose M. Martin

4001 N. Tyndall Ave.

Tucson, Az., 85719

2, 5.00	\$10.00
TES	

Telephone # (520)- 887-3151

CHECK
ONE

☒ **AFFIDAVIT OF PERFORMANCE OF ANNUAL WORK**

Also fill in ITEMS 1 through 9 and the reverse side of this document.

☐ **NOTICE OF INTENTION TO HOLD**

I intend to hold the claim(s) /site(s) listed on the reverse side of this document for the calendar year 19____. Also fill in ITEMS 1 through 4 and ITEM 9.

NOTICES OF INTENTION TO HOLD ARE FOR MILL SITES AND TUNNEL SITES OR FOR MINING CLAIMS WHEN ASSESSMENT WORK HAS NOT BEEN DONE, REGARDLESS OF WHETHER THE ANNUAL ASSESSMENT HAS BEEN SUSPENDED, DEFERRED, OR NOT YET ACCRUED. THE FILING OF A NOTICE OF INTENTION TO HOLD SHALL NOT RELIEVE THE OWNER OF COMPLYING WITH FEDERAL AND STATE LAWS PERTAINING TO THE PERFORMANCE OF ANNUAL ASSESSMENT WORK. NOTICES OF INTENTION TO HOLD FOR MILL SITES OR TUNNEL SITES NEED NOT BE COUNTY RECORDED. FOR MINING CLAIMS THE FORM FILED WITH BLM MUST BE IDENTICAL TO THE ONE THAT WAS OR WILL BE FILED WITH THE COUNTY.

Evidence of Annual Assessment Work or a Notice of Intention to Hold must be filed each calendar year following the calendar year in which the Claim/site was located.

ALL CLAIMS LISTED ON A SINGLE AFFIDAVIT MUST BE CONTIGUOUS.

1. State of Arizona, County of Pima SS:
2. I, (Name) Rose M. Martin
3. Reside at (Address) 4001 N. Tyndall Ave., Tucson, Az., 85719
City Tucson, County Pima, State Az., Zip 85719
being duly sworn, deposes and says that he/she is a citizen of the United States, more than eighteen years of age, that all of the facts set forth in this affidavit/notice, subject to the provisions and penalties of 18 USC 1001 pertaining to the filing of false, fictitious, or fraudulent statements with the United States, are true and correct according to the best of my knowledge, information and belief.

4. Owner's Name and Address (If not shown in items 1-3 above) CHECK HERE IF THIS IS A CHANGE OF ADDRESS ☐
Rose M. Martin, 4001 N. Tyndall Ave., Tucson, Az., 85719
William L. Scovel, H.C. 30, Box 164, Concho, AZ, 85294


5. That I am personally acquainted with the mining claim(s). The work and improvements were made by and at the expense of the owner(s) of said claim(s). Said contiguous group of claims, listed on the reverse side of this document, are situated in the
Cave Creek Mining District, Maricopa County, Arizona

6. That between the dates starting at 12 o'clock noon on September 1, 19 98 and ending at 12 o'clock noon on September 1, 19 99 at least \$ 5,000.00 dollars worth of work and improvements were done and performed upon said claim(s) or upon one or more of a contiguous group of claims for the benefit of all, or wholly or partly outside of a contiguous group of claims for the benefit of all, not including the location work.

7. That the following persons were employed to perform the work and improvements described herein:
William L. Scovel

8. That the work and improvements performed were: Trenching, Road work, Sampling

9. Dated 5-27-99, Signature Rose M. Martin
SUBSCRIBED AND SWORN TO before me, a Notary Public, on this 27 day of May, 19 99
by Rose M. Martin
Notary Public Theresa L. Hackworth
MY COMMISSION EXPIRES 4-8-01



For BLM Use Only
PHOENIX, ARIZONA

This form is for the purpose of complying with the laws of the United States Department of the Interior, Bureau of Land Management and the State of Arizona pertaining to assessment work and/or a notice of intention to hold. 30 USC 28, 43 CFR 3833.2, ARS 27-208. Subject to Paperwork Reduction Act and Privacy Act statements available at the BLM AZ State Office. The form is not copyrighted. It may be reproduced without restriction.

ENTERED IN COMPUTER

JUN 29 1999

1999 JUN -2 A 11:39

BLM AZ STATE OFFICE
RECEIVED

If the claims/sites have consecutive BLM #'s and are in the same Township, Range and Section(s) they may be listed as follows:

SAMPLE 1-10

A MC 19640-49

Dkt/Pg # 1025/1-10 (or)

4N

20W 36

RECORDING # 9106173-82

CLAIM/SITE NAME	SERIAL NUMBER	Dkt/Pg or Recording # of ORIGINAL LOCATION NOTICE!		TWN SHP	RNG	SEC(S)
1. Snowflake # 3	A MC 45203	Dkt. 13973		T7N	R5E	34
2. Snowflake # 5	A MC 220903	84-159671		T7N	R5E	34
3.	A MC					
4.	A MC					
5.	A MC					
6.	A MC					
7.	A MC					
8.	A MC					
9.	A MC					
10.	A MC					
11.	A MC					
12.	A MC					
13.	A MC					
14.	A MC					
15.	A MC					
16.	A MC					
17.	A MC					
18.	A MC					
19.	A MC					
20.	A MC					
21.	A MC					
22.	A MC					
23.	A MC					
24.	A MC					
25.	A MC					
26.	A MC					
27.	A MC					
28.	A MC					
29.	A MC					
30.	A MC					

FILE WITH: Bureau of Land Management, 3707 North 7th Street, P. O. Box 16563, Phoenix, Arizona 85011 and the respective county recorder, ON OR BEFORE DECEMBER 30th (NOT THE 31st). BLM REQUIRES A \$5.00 NONREFUNDABLE SERVICE CHARGE FOR EACH MINING CLAIM, MILL SITE OR TUNNEL SITE. ANNUAL FILINGS THAT ARE NOT ACCOMPANIED BY PROPER SERVICE CHARGES WILL BE RETURNED WITHOUT FURTHER ACTION BY BLM.

Return Document to:

For BLM Use Only

AZ-3850-1 (July 1992)

Rose M. Martin
4001 N. Tyndall Ave.

Tucson, AZ., 85719

Telephone # (520) - 8873151

CHECK
ONE



AFFIDAVIT OF PERFORMANCE OF ANNUAL WORK

Also fill in ITEMS 1 through 9 and the reverse side of this document.



NOTICE OF INTENTION TO HOLD

I intend to hold the claim(s) /site(s) listed on the reverse side of this document for the calendar year 19____. Also fill in ITEMS 1 through 4 and ITEM 9.

NOTICES OF INTENTION TO HOLD ARE FOR MILL SITES AND TUNNEL SITES OR FOR MINING CLAIMS WHEN ASSESSMENT WORK HAS NOT BEEN DONE, REGARDLESS OF WHETHER THE ANNUAL ASSESSMENT HAS BEEN SUSPENDED, DEFERRED, OR NOT YET ACCRUED. THE FILING OF A NOTICE OF INTENTION TO HOLD SHALL NOT RELIEVE THE OWNER OF COMPLYING WITH FEDERAL AND STATE LAWS PERTAINING TO THE PERFORMANCE OF ANNUAL ASSESSMENT WORK. NOTICES OF INTENTION TO HOLD FOR MILL SITES OR TUNNEL SITES NEED NOT BE COUNTY RECORDED. FOR MINING CLAIMS THE FORM FILED WITH BLM MUST BE IDENTICAL TO THE ONE THAT WAS OR WILL BE FILED WITH THE COUNTY.

Evidence of Annual Assessment Work or a Notice of Intention to Hold must be filed each calendar year following the calendar year in which the Claim/site was located.

ALL CLAIMS LISTED ON A SINGLE AFFIDAVIT MUST BE CONTIGUOUS.

1. State of Arizona, County of Pima SS:

2. I, (Name) Rose M. Martin

3. Reside at (Address) 4001 N. Tyndall Ave., Tucson, AZ., 85719
City Tucson, County Pima, State az., Zip 85719

being duly sworn, deposes and says that he/she is a citizen of the United States, more than eighteen years of age, that all of the facts set forth in this affidavit/notice, subject to the provisions and penalties of 18 USC 1001 pertaining to the filing of false, fictitious, or fraudulent statements with the United States, are true and correct according to the best of my knowledge, information and belief.

4. Owner's Name and Address (If not shown in items 1-3 above) CHECK HERE IF THIS IS A CHANGE OF ADDRESS ☐

Rose M. Martin, 4001 N. Tyndall Ave., Tucson, AZ., 85719

William L. Scovel, H. C. 30, Box 164, Concho, AZ., 85294

5. That I am personally acquainted with the mining claim(s). The work and improvements were made by and at the expense of the owner(s) of said claim(s). Said contiguous group of claims, listed on the reverse side of this document, are situated in the Cave Creek Mining District, Maricopa County, Arizona

6. That between the dates starting at 12 o'clock noon on September 1, 19 98 and ending at 12 o'clock noon on September 1, 19 99 at least \$ 300.00 dollars worth of work and improvements were done and performed upon said claim(s) or upon one or more of a contiguous group of claims for the benefit of all, or wholly or partly outside of a contiguous group of claims for the benefit of all, not including the location work.

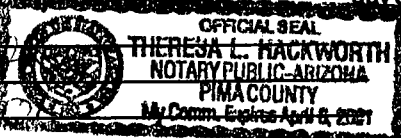
7. That the following persons were employed to perform the work and improvements described herein: William L. Scovel

8. That the work and improvements performed were: Placier work, Road work

9. Dated 5-27-99, Signature Rose M. Martin

SUBSCRIBED AND SWORN TO before me, a Notary Public, this 27 day of May, 19 99
by Rose M. Martin

Notary Public Theresa L. Mackworth
MY COMMISSION EXPIRES 4-8-2001



For BLM Use Only

This form is for the purpose of complying with the laws of the United States Department of the Interior, Bureau of Land Management and the State of Arizona pertaining to assessment work and/or a notice of intention to hold. 30 USC 28, 43 CFR 3833.2, ARS 27-208. Subject to Paperwork Reduction Act and Privacy Act statements available at the BLM AZ State Office. The form is not copyrighted. It may be reproduced without restriction.

ENTERED IN COMPUTER

JUN 29 1999

PHOENIX, ARIZONA
1999 JUN -2 A 11:39
B.L.M. AZ STATE OFFICE
RECEIVED

If the claims/sites have consecutive BLM #'s and are in the same Township, Range and Section(s) they may be listed as follows:

SAMPLE 1-10

A MC 19640-49

Dkt/Pg # 1025/1-10 (or)

4N

20W 36

RECORDING # 9106173-82

		Dkt/Pg or Recording # of ORIGINAL LOCATION NOTICE!		TWN SHP	RNG	SEC(S)
CLAIM/SITE NAME	SERIAL NUMBER					
1. Snowflake # 1	A MC 45202	84-361172		T7n	R5E	34
2.	A MC					
3.	A MC					
4.	A MC					
5.	A MC					
6.	A MC					
7.	A MC					
8.	A MC					
9.	A MC					
10.	A MC					
11.	A MC					
12.	A MC					
13.	A MC					
14.	A MC					
15.	A MC					
16.	A MC					
17.	A MC					
18.	A MC					
19.	A MC					
20.	A MC					
21.	A MC					
22.	A MC					
23.	A MC					
24.	A MC					
25.	A MC					
26.	A MC					
27.	A MC					
28.	A MC					
29.	A MC					
30.	A MC					

FILE WITH: Bureau of Land Management, 3707 North 7th Street, P. O. Box 16563, Phoenix, Arizona 85011 and the respective county recorder, ON OR BEFORE DECEMBER 30th (NOT THE 31st). BLM REQUIRES A \$5.00 NONREFUNDABLE SERVICE CHARGE FOR EACH MINING CLAIM, MILL SITE OR TUNNEL SITE. ANNUAL FILINGS THAT ARE NOT ACCOMPANIED BY PROPER SERVICE CHARGES WILL BE RETURNED WITHOUT FURTHER ACTION BY BLM.

Return Document to:

For BLM Use Only

AZ-3850-1 (July 1992)

Rose M. Martin

4001 N. Tyndall Ave.

Tucson, Az., 85719

Telephone # (520)- 887-3151

CHECK
ONE



AFFIDAVIT OF PERFORMANCE OF ANNUAL WORK

Also fill in ITEMS 1 through 9 and the reverse side of this document.



NOTICE OF INTENTION TO HOLD

I intend to hold the claim(s) /site(s) listed on the reverse side of this document for the calendar year 19____. Also fill in ITEMS 1 through 4 and ITEM 9.

NOTICES OF INTENTION TO HOLD ARE FOR MILL SITES AND TUNNEL SITES OR FOR MINING CLAIMS WHEN ASSESSMENT WORK HAS NOT BEEN DONE, REGARDLESS OF WHETHER THE ANNUAL ASSESSMENT HAS BEEN SUSPENDED, DEFERRED, OR NOT YET ACCRUED. THE FILING OF A NOTICE OF INTENTION TO HOLD SHALL NOT RELIEVE THE OWNER OF COMPLYING WITH FEDERAL AND STATE LAWS PERTAINING TO THE PERFORMANCE OF ANNUAL ASSESSMENT WORK. NOTICES OF INTENTION TO HOLD FOR MILL SITES OR TUNNEL SITES NEED NOT BE COUNTY RECORDED. FOR MINING CLAIMS THE FORM FILED WITH BLM MUST BE IDENTICAL TO THE ONE THAT WAS OR WILL BE FILED WITH THE COUNTY.

Evidence of Annual Assessment Work or a Notice of Intention to Hold must be filed each calendar year following the calendar year in which the Claim/site was located.

ALL CLAIMS LISTED ON A SINGLE AFFIDAVIT MUST BE CONTIGUOUS.

1. State of Arizona, County of Pima ss:

2. I, (Name) Rose M. Martin

3. Reside at (Address) 4001 N. Tyndall Ave., Tucson, Az., 85719

City Tucson, County Pima, State Az., Zip 85719

being duly sworn, deposes and says that he/she is a citizen of the United States, more than eighteen years of age, that all of the facts set forth in this affidavit/notice, subject to the provisions and penalties of 18 USC 1001 pertaining to the filing of false, fictitious, or fraudulent statements with the United States, are true and correct according to the best of my knowledge, information and belief.

4. Owner's Name and Address (If not shown in items 1-3 above) CHECK HERE IF THIS IS A CHANGE OF ADDRESS ☐

Rose M. Martin, 4001 N. Tyndall Ave., Tucson, Az., 85719

William L. Scovel, H. C. 30, Box 164, Concho, Az., 85294

5. That I am personally acquainted with the mining claim(s). The work and improvements were made by and at the expense of the owner(s) of said claim(s). Said contiguous group of claims, listed on the reverse side of this document, are situated in the Cave Creek Mining District, Maricopa County, Arizona

6. That between the dates starting at 12 o'clock noon on September 1, 19 98 and ending at 12 o'clock noon on September 1, 19 99 at least \$ 850.00 dollars worth of work and improvements were done and performed upon said claim(s) or upon one or more of a contiguous group of claims for the benefit of all, or wholly or partly outside of a contiguous group of claims for the benefit of all, not including the location work.

7. That the following persons were employed to perform the work and improvements described herein:

William L. Scovel

8. That the work and improvements performed were: New timbers, Road work, New caps

9. Dated 5-27-99

Signature

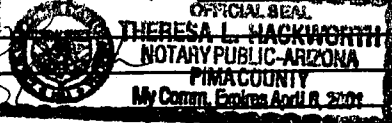
Rose M. Martin

SUBSCRIBED AND SWORN TO before me a Notary Public on the 27 day of May 19 99

by Rose M. Martin

Notary Public Theresa L. Hackworth

MY COMMISSION EXPIRES 4-8-01



For BLM Use Only

This form is for the purpose of complying with the laws of the United States Department of the Interior, Bureau of Land Management and the State of Arizona pertaining to assessment work and/or a notice of intention to hold. 30 USC 28, 43 CFR 3833.2, ARS 27-208. Subject to Paperwork Reduction Act and Privacy Act statements available at the BLM AZ State Office. The form is not copyrighted. It may be reproduced without restriction.

ENTERED IN COMPUTER

PHOENIX, ARIZONA

1999 JUN -2 A 11:39

RECEIVED
BLM AZ STATE OFFICE

If the claims/sites have consecutive BLM #'s and are in the same Township, Range and Section(s) they may be listed as follows:

SAMPLE 1-10 A MC 19640-49 Dkt/Pg # 1025/1-10 (or) 4N 20W 36
RECORDING # 9106173-82

		Dkt/Pg or Recording # of ORIGINAL LOCATION NOTICE!		TWN SHP	RNG	SEC(S)
CLAIM/SITE NAME	SERIAL NUMBER					
1. Happy Jack	A MC 45200	Dkt. 13973, pg 1522		T7N	R5E	34
2.	A MC					
3.	A MC					
4.	A MC					
5.	A MC					
6.	A MC					
7.	A MC					
8.	A MC					
9.	A MC					
10.	A MC					
11.	A MC					
12.	A MC					
13.	A MC					
14.	A MC					
15.	A MC					
16.	A MC					
17.	A MC					
18.	A MC					
19.	A MC					
20.	A MC					
21.	A MC					
22.	A MC					
23.	A MC					
24.	A MC					
25.	A MC					
26.	A MC					
27.	A MC					
28.	A MC					
29.	A MC					
30.	A MC					

FILE WITH: Bureau of Land Management, 3707 North 7th Street, P. O. Box 16563, Phoenix, Arizona 85011 and the respective county recorder, ON OR BEFORE DECEMBER 30th (NOT THE 31st). BLM REQUIRES A \$5.00 NONREFUNDABLE SERVICE CHARGE FOR EACH MINING CLAIM, MILL SITE OR TUNNEL SITE. ANNUAL FILINGS THAT ARE NOT ACCOMPANIED BY PROPER SERVICE CHARGES WILL BE RETURNED WITHOUT FURTHER ACTION BY BLM.

UNITED STATES
DEPARTMENT OF THE INTERIOR
BUREAU OF LAND MANAGEMENT

RECEIPT AND ACCOUNTING ADVICE

NO. 2480322 04

TS/AZ

06/02/99

Subject:

AFFIDAVITS OF ASSESSMENT WORK (4)

2 7 12

20.00 ✓

Applicant:

ROSE M. MARTIN
4001 N. TYNDALL AVE
TUCSON, AZ 85719

Remitter: CHECK #3982
ADDRESS SAME
887-3151

Assignor:

LEASE MANAGEMENT DATA		<input type="checkbox"/> NEW		<input type="checkbox"/> UPDATE		<input type="checkbox"/> PAYMENT					
ORIGINAL SERIAL NO.	ASG.	TYPE	ST.	CTY.	FUND SYMBOL			ACRES/UNITS		RATE	
AMC45200 ET/AL											
AMOUNT	ANV. DATE	EXP. DATE	BILL CYC.	S/C	DISTRICT	NEXT BILL	MISC. DATA	U of M	ACTUAL UNITS		
ASSIGNMENT SERIAL NO.	ASG.	TYPE	ST.	CTY.	FUND SYMBOL			ACRES/UNITS		RATE	
AMOUNT	ANV. DATE	EXP. DATE	BILL CYC.	S/C	DISTRICT	NEXT BILL	MISC. DATA	U of M	ACTUAL UNITS		
APPLY REMITTANCE					Remarks: BY: _____ DATE: _____						
ACTION	FUND SYMBOL	CTY.	AMOUNT								
FILING FEE											
RENTAL											
UNEARNED											
REFUND											
TOTAL											
AMOUNT DUE											
<input type="checkbox"/> Lease in Escrow? <input type="checkbox"/> KGS? <input type="checkbox"/> Auto Escalates? <input type="checkbox"/> Auto Renew?					Of Interest? Operating Rights? Operator Bond Filed?						
					FOR MMS USE ONLY BILLEE NUMBER OCS SECTION CODE FOREST REFUGE						

45200

220903

Return Document to:

For BLM Use Only

AZ-3850-1 (July 1992)

Rose M. Martin
4001 N. Tyndall Ave.
Tucson, AZ., 85719

1 claim
5.00
5.00 total

Telephone # (520) - 887-3151

CHECK
ONE

☒ **AFFIDAVIT OF PERFORMANCE OF ANNUAL WORK**

Also fill in ITEMS 1 through 9 and the reverse side of this document.

☐ **NOTICE OF INTENTION TO HOLD**

I intend to hold the claim(s) /site(s) listed on the reverse side of this document for the calendar year 19____. Also fill in ITEMS 1 through 4 and ITEM 9.

NOTICES OF INTENTION TO HOLD ARE FOR MILL SITES AND TUNNEL SITES OR FOR MINING CLAIMS WHEN ASSESSMENT WORK HAS NOT BEEN DONE, REGARDLESS OF WHETHER THE ANNUAL ASSESSMENT HAS BEEN SUSPENDED, DEFERRED, OR NOT YET ACCRUED. THE FILING OF A NOTICE OF INTENTION TO HOLD SHALL NOT RELIEVE THE OWNER OF COMPLYING WITH FEDERAL AND STATE LAWS PERTAINING TO THE PERFORMANCE OF ANNUAL ASSESSMENT WORK. NOTICES OF INTENTION TO HOLD FOR MILL SITES OR TUNNEL SITES NEED NOT BE COUNTY RECORDED. FOR MINING CLAIMS THE FORM FILED WITH BLM MUST BE IDENTICAL TO THE ONE THAT WAS OR WILL BE FILED WITH THE COUNTY.

Evidence of Annual Assessment Work or a Notice of Intention to Hold must be filed each calendar year following the calendar year in which the Claim/site was located.

ALL CLAIMS LISTED ON A SINGLE AFFIDAVIT MUST BE CONTIGUOUS.

1. State of Arizona, County of Pima ss:

2. I, (Name) Rose M. Martin

3. Reside at (Address) 4001 N. Tyndall, Tucson, AZ. 85719

City Tucson, County Pima, State Az., Zip 85719

being duly sworn, deposes and says that he/she is a citizen of the United States, more than eighteen years of age, that all of the facts set forth in this affidavit/notice, subject to the provisions and penalties of 18 USC 1001 pertaining to the filing of false, fictitious, or fraudulent statements with the United States, are true and correct according to the best of my knowledge, information and belief.

4. Owner's Name and Address (If not shown in items 1-3 above) CHECK HERE IF THIS IS A CHANGE OF ADDRESS ☒

William L. Socvel, H. C. 30, Box 164., Concho, AZ. 85294

Rose M. Martin, 4001 N. Tyndall, Tucson, AZ., 85719

5. That I am personally acquainted with the mining claim(s). The work and improvements were made by and at the expense of the owner(s) of said claim(s). Said contiguous group of claims, listed on the reverse side of this document, are situated in the Cave Creek Mining District, Maricopa County, Arizona

6. That between the dates starting at 12 o'clock noon on September 1, 1997 and ending at 12 o'clock noon on September 1, 1998 at least \$ 150.00 dollars worth of work and improvements were done and performed upon said claim(s) or upon one or more of a contiguous group of claims for the benefit of all, or wholly or partly outside of a contiguous group of claims for the benefit of all, not including the location work.

7. That the following persons were employed to perform the work and improvements described herein:

William L. Socvel

8. That the work and improvements performed were:

Road work


9. Dated 5-15-98, Signature Rose M. Martin

SUBSCRIBED AND SWORN TO before me, a Notary Public, this 15th day of May, 1998

by Rose M. Martin

Notary Public W. Blench

MY COMMISSION EXPIRES _____



For BLM Use Only

This form is for the purpose of complying with the laws of the United States Department of the Interior, Bureau of Land Management and the State of Arizona pertaining to assessment work and/or a notice of intention to hold. 30 USC 28, 43 CFR 3833.2, ARS 27-208. Subject to Paperwork Reduction Act and Privacy Act statements available at the BLM AZ State Office. The form is not copyrighted. It may be reproduced without restriction.

VERIFIED

7/27/98

ENTERED INTO COMPUTER

1998 MAY 20 10:53

RECEIVED BLM AZ STATE OFFICE

6/12/98

(1)

If the claims/sites have consecutive BLM #'s and are in the same Township, Range and Section(s) they may be listed as follows:

SAMPLE 1-10

A MC 19640-49

Dkt/Pg # 1025/1-10 (or)

4N

20W 36

RECORDING # 9106173-82

CLAIM/SITE NAME	SERIAL NUMBER	Dkt/Pg or Recording # of ORIGINAL LOCATION NOTICE!	TWN SHP	RNG	SEC(S)
1. Happy Jack	A MC 45200	Dkt. 13973, pg. 1522	T7N	R5E	34
2.	A MC				
3.	A MC				
4.	A MC				
5.	A MC				
6.	A MC				
7.	A MC				
8.	A MC				
9.	A MC				
10.	A MC				
11.	A MC				
12.	A MC				
13.	A MC				
14.	A MC				
15.	A MC				
16.	A MC				
17.	A MC				
18.	A MC				
19.	A MC				
20.	A MC				
21.	A MC				
22.	A MC				
23.	A MC				
24.	A MC				
25.	A MC				
26.	A MC				
27.	A MC				
28.	A MC				
29.	A MC				
30.	A MC				

FILE WITH: Bureau of Land Management, 3707 North 7th Street, P. O. Box 16563, Phoenix, Arizona 85011 and the respective county recorder, ON OR BEFORE DECEMBER 30th (NOT THE 31st). BLM REQUIRES A \$5.00 NONREFUNDABLE SERVICE CHARGE FOR EACH MINING CLAIM, MILL SITE OR TUNNEL SITE. ANNUAL FILINGS THAT ARE NOT ACCOMPANIED BY PROPER SERVICE CHARGES WILL BE RETURNED WITHOUT FURTHER ACTION BY BLM.

Return Document to:

For BLM Use Only

AZ-3850-1 (July 1992)

Rose M. Martin
4001 N. Tyndall Ave.
Tucson, AZ., 85719

1 claim
5.00
5.00 Total

Telephone # (520)- 887-3151

CHECK
ONE

☒ **AFFIDAVIT OF PERFORMANCE OF ANNUAL WORK**

Also fill in ITEMS 1 through 9 and the reverse side of this document.

☐ **NOTICE OF INTENTION TO HOLD**

I intend to hold the claim(s) /site(s) listed on the reverse side of this document for the calendar year 19____. Also fill in ITEMS 1 through 4 and ITEM 9.

NOTICES OF INTENTION TO HOLD ARE FOR MILL SITES AND TUNNEL SITES OR FOR MINING CLAIMS WHEN ASSESSMENT WORK HAS NOT BEEN DONE, REGARDLESS OF WHETHER THE ANNUAL ASSESSMENT HAS BEEN SUSPENDED, DEFERRED, OR NOT YET ACCRUED. THE FILING OF A NOTICE OF INTENTION TO HOLD SHALL NOT RELIEVE THE OWNER OF COMPLYING WITH FEDERAL AND STATE LAWS PERTAINING TO THE PERFORMANCE OF ANNUAL ASSESSMENT WORK. NOTICES OF INTENTION TO HOLD FOR MILL SITES OR TUNNEL SITES NEED NOT BE COUNTY RECORDED. FOR MINING CLAIMS THE FORM FILED WITH BLM MUST BE IDENTICAL TO THE ONE THAT WAS OR WILL BE FILED WITH THE COUNTY.

Evidence of Annual Assessment Work or a Notice of Intention to Hold must be filed each calendar year following the calendar year in which the Claim/site was located.

ALL CLAIMS LISTED ON A SINGLE AFFIDAVIT MUST BE CONTIGUOUS.

1. State of Arizona, County of Pima ss:

2. I, (Name) Rose M. Martin

3. Reside at (Address) 4001 N. Tyndall, Tucson, AZ. 85719

City Tucson, County Pima, State Az., Zip 85719

being duly sworn, deposes and says that he/she is a citizen of the United States, more than eighteen years of age, that all of the facts set forth in this affidavit/notice, subject to the provisions and penalties of 18 USC 1001 pertaining to the filing of false, fictitious, or fraudulent statements with the United States, are true and correct according to the best of my knowledge, information and belief.

4. Owner's Name and Address (If not shown in items 1-3 above) CHECK HERE IF THIS IS A CHANGE OF ADDRESS ☒

William L. Socvel, H. C. 30, Box 164., Concho, AZ. 85294

Rose M. Martin, 4001 N. Tyndall, Tucson, AZ., 85719

5. That I am personally acquainted with the mining claim(s). The work and improvements were made by and at the expense of the owner(s) of said claim(s). Said contiguous group of claims, listed on the reverse side of this document, are situated in the Cave Creek Mining District, Maricopa County, Arizona

6. That between the dates starting at 12 o'clock noon on September 1, 19 97 and ending at 12 o'clock noon on September 1, 19 98 at least \$ 150.00 dollars worth of work and improvements were done and performed upon said claim(s) or upon one or more of a contiguous group of claims for the benefit of all, or wholly or partly outside of a contiguous group of claims for the benefit of all, not including the location work.

7. That the following persons were employed to perform the work and improvements described herein:

William L. Socvel

8. That the work and improvements performed were:

Road work, Placer work


9. Dated 5-15-98, Signature Rose M. Martin

SUBSCRIBED AND SWORN TO before me, a Notary Public, this 15th day of May, 19 98

by Rose M. Martin

Notary Public William L. Socvel

MY COMMISSION EXPIRES _____



For BLM Use Only

This form is for the purpose of complying with the laws of the United States Department of the Interior, Bureau of Land Management and the State of Arizona pertaining to assessment work and/or a notice of intention to hold. 30 USC 28, 43 CFR 3833.2, ARS 27-208. Subject to Paperwork Reduction Act and Privacy Act statements available at the BLM AZ State Office. The form is not copyrighted. It may be reproduced without restriction.


1998 MAY 20 4 10 53

RECEIVED
BLM AZ STATE OFFICE

VERIFIED ENTERED INTO COMPUTER

7/27/98

6/12/98



If the claims/sites have consecutive BLM #'s and are in the same Township, Range and Section(s) they may be listed as follows:

SAMPLE 1-10 A MC 19640-49 Dkt/Pg # 1025/1-10 (or) 4N 20W 36
RECORDING # 9106173-82

CLAIM/SITE NAME		SERIAL NUMBER	Dkt/Pg or Recording # of ORIGINAL LOCATION NOTICE!	TWN SHP	RNG	SEC(S)
1.	Snowflake # 1	A MC 45202	84- 361172	T7N	R5E	34
2.		A MC				
3.		A MC				
4.		A MC				
5.		A MC				
6.		A MC				
7.		A MC				
8.		A MC				
9.		A MC				
10.		A MC				
11.		A MC				
12.		A MC				
13.		A MC				
14.		A MC				
15.		A MC				
16.		A MC				
17.		A MC				
18.		A MC				
19.		A MC				
20.		A MC				
21.		A MC				
22.		A MC				
23.		A MC				
24.		A MC				
25.		A MC				
26.		A MC				
27.		A MC				
28.		A MC				
29.		A MC				
30.		A MC				

FILE WITH: Bureau of Land Management, 3707 North 7th Street, P. O. Box 16563, Phoenix, Arizona 85011 and the respective county recorder, ON OR BEFORE DECEMBER 30th (NOT THE 31st). BLM REQUIRES A \$5.00 NONREFUNDABLE SERVICE CHARGE FOR EACH MINING CLAIM, MILL SITE OR TUNNEL SITE. ANNUAL FILINGS THAT ARE NOT ACCOMPANIED BY PROPER SERVICE CHARGES WILL BE RETURNED WITHOUT FURTHER ACTION BY BLM.

Return Document to:

For BLM Use Only

AZ-3850-1 (July 1992)

Rose M. Martin
4001 N. Tyndall Ave.
Tucson, AZ., 85719

2 claims
5.00 ea
10.00 Total

Telephone # (520) - 887-3151

CHECK
ONE

☒ **AFFIDAVIT OF PERFORMANCE OF ANNUAL WORK**

Also fill in ITEMS 1 through 9 and the reverse side of this document.

☐ **NOTICE OF INTENTION TO HOLD**

I intend to hold the claim(s) /site(s) listed on the reverse side of this document for the calendar year 19____. Also fill in ITEMS 1 through 4 and ITEM 9.

NOTICES OF INTENTION TO HOLD ARE FOR MILL SITES AND TUNNEL SITES OR FOR MINING CLAIMS WHEN ASSESSMENT WORK HAS NOT BEEN DONE, REGARDLESS OF WHETHER THE ANNUAL ASSESSMENT HAS BEEN SUSPENDED, DEFERRED, OR NOT YET ACCRUED. THE FILING OF A NOTICE OF INTENTION TO HOLD SHALL NOT RELIEVE THE OWNER OF COMPLYING WITH FEDERAL AND STATE LAWS PERTAINING TO THE PERFORMANCE OF ANNUAL ASSESSMENT WORK. NOTICES OF INTENTION TO HOLD FOR MILL SITES OR TUNNEL SITES NEED NOT BE COUNTY RECORDED. FOR MINING CLAIMS THE FORM FILED WITH BLM MUST BE IDENTICAL TO THE ONE THAT WAS OR WILL BE FILED WITH THE COUNTY.

Evidence of Annual Assessment Work or a Notice of Intention to Hold must be filed each calendar year following the calendar year in which the Claim/site was located.

ALL CLAIMS LISTED ON A SINGLE AFFIDAVIT MUST BE CONTIGUOUS.

1. State of Arizona, County of Pima ss:

2. I, (Name) Rose M. Martin

3. Reside at (Address) 4001 N. Tyndall, Tucson, AZ. 85719

City Tucson, County Pima, State Az., Zip 85719

being duly sworn, deposes and says that he/she is a citizen of the United States, more than eighteen years of age, that all of the facts set forth in this affidavit/notice, subject to the provisions and penalties of 18 USC 1001 pertaining to the filing of false, fictitious, or fraudulent statements with the United States, are true and correct according to the best of my knowledge, information and belief.

4. Owner's Name and Address (If not shown in items 1-3 above) CHECK HERE IF THIS IS A CHANGE OF ADDRESS ☒

William L. Scovel, H. C. 30, Box 164., Concho, AZ. 85294

Rose M. Martin, 4001 N. Tyndall, Tucson, AZ., 85719

5. That I am personally acquainted with the mining claim(s). The work and improvements were made by and at the expense of the owner(s) of said claim(s). Said contiguous group of claims, listed on the reverse side of this document, are situated in the Cave Creek Mining District, Maricopa County, Arizona

6. That between the dates starting at 12 o'clock noon on September 1, 19 97 and ending at 12 o'clock noon on September 1, 19 98 at least \$ 3,000 dollars worth of work and improvements were done and performed upon said claim(s) or upon one or more of a contiguous group of claims for the benefit of all, or wholly or partly outside of a contiguous group of claims for the benefit of all, not including the location work.

7. That the following persons were employed to perform the work and improvements described herein:

William L. Scovel

8. That the work and improvements performed were:


Trenching, Road work, Sampling

9. Dated 5-15-98, Signature Rose M. Martin

SUBSCRIBED AND SWORN TO before me, a Notary Public, this 15th day of May, 19 98

by Rose M. Martin

Notary Public [Signature]
MY COMMISSION EXPIRES _____



For BLM Use Only

1998 MAY 20 A 10:53

RECEIVED
BLM AZ STATE OFFICE

This form is for the purpose of complying with the laws of the United States Department of the Interior, Bureau of Land Management and the State of Arizona pertaining to assessment work and/or a notice of intention to hold. 30 USC 28, 43 CFR 3833.2, ARS 27-208. Subject to Paperwork Reduction Act and Privacy Act statements available at the BLM AZ State Office. The form is not copyrighted. It may be reproduced without restriction.

VERIFIED ENTERED INTO COMPUTER

7/27/98 4/4/98

2

If the claims/sites have consecutive BLM #'s and are in the same Township, Range and Section(s) they may be listed as follows:

SAMPLE 1-10 A MC 19640-49 Dkt/Pg # 1025/1-10 (or) 4N 20W 36
RECORDING # 9106173-82

CLAIM/SITE NAME	SERIAL NUMBER	Dkt/Pg or Recording # of ORIGINAL LOCATION NOTICE!	TWN SHP	RNG	SEC(S)
1. Snowflake #3	A MC 45203	Dkt. 13973	T7N	R5E	34
2. Snowflake #5	A MC 220903	84- 159671	T7N	R5E	34
3.	A MC				
4.	A MC				
5.	A MC				
6.	A MC				
7.	A MC				
8.	A MC				
9.	A MC				
10.	A MC				
11.	A MC				
12.	A MC				
13.	A MC				
14.	A MC				
15.	A MC				
16.	A MC				
17.	A MC				
18.	A MC				
19.	A MC				
20.	A MC				
21.	A MC				
22.	A MC				
23.	A MC				
24.	A MC				
25.	A MC				
26.	A MC				
27.	A MC				
28.	A MC				
29.	A MC				
30.	A MC				

FILE WITH: Bureau of Land Management, 3707 North 7th Street, P. O. Box 16563, Phoenix, Arizona 85011 and the respective county recorder, ON OR BEFORE DECEMBER 30th (NOT THE 31st). BLM REQUIRES A \$5.00 NONREFUNDABLE SERVICE CHARGE FOR EACH MINING CLAIM, MILL SITE OR TUNNEL SITE. ANNUAL FILINGS THAT ARE NOT ACCOMPANIED BY PROPER SERVICE CHARGES WILL BE RETURNED WITHOUT FURTHER ACTION BY BLM.

UNITED STATES
DEPARTMENT OF THE INTERIOR
BUREAU OF LAND MANAGEMENT

RECEIPT AND ACCOUNTING ADVICE

NO. 2388382

TC/GZ

05/20/98

Subject: AFFIDAVIT OF ASSESSMENT WORK - 4

2 1 12

20.00

Applicant:

ROSE MARTIN
4001 N TYNDALL
TUCSON AZ 85715

OK 3378

Remitter: 987-3151

Assignor:

LEASE MANAGEMENT DATA ☐ NEW ☐ UPDATE ☐ PAYMENT

ORIGINAL SERIAL NO.	ASG.	TYPE	ST.	CTY.	FUND SYMBOL				ACRES/UNITS	RATE
AMC 457001 ET AL										

AMOUNT	ANV. DATE	EXP. DATE	BILL CYC.	S/C	DISTRICT	NEXT BILL	MISC. DATA	U of M	ACTUAL UNITS

ASSIGNMENT SERIAL NO.	ASG.	TYPE	ST.	CTY.	FUND SYMBOL				ACRES/UNITS	RATE

AMOUNT	ANV. DATE	EXP. DATE	BILL CYC.	S/C	DISTRICT	NEXT BILL	MISC. DATA	U of M	ACTUAL UNITS

APPLY REMITTANCE

ACTION	FUND SYMBOL	CTY.	AMOUNT
FILING FEE			
RENTAL			
UNEARNED			
REFUND			
TOTAL			
AMOUNT DUE			

Remarks:

BY:

DATE:

- ☐ Lease in Escrow?
☐ KGS?
☐ Auto Escalates?
☐ Auto Renew?

Of Interest?
Operating Rights?
Operator
Bond Filed?

FOR MMS USE ONLY

BILLEE	FOREST REFUGE
NUMBER	
OCS SECTION	
CODE	

UNITED STATES
DEPARTMENT OF THE INTERIOR
BUREAU OF LAND MANAGEMENT

FORM APPROVED
OMB NO. 1004-0114
Expires September 30, 1999

056

MAINTENANCE FEE PAYMENT WAIVER CERTIFICATION

This small miner waiver is filed to hold the claims/sites listed below for the assessment year beginning at noon on the first September 1 following the official filing of this form with BLM.

The undersigned owner(s) of the mining claims/sites listed below hereby certify under penalty of 18 U.S.C. 1001 and 43 U.S.C. 1212 that:

I/We control, or will control, ten or fewer mining claims/sites located and maintained on Federal land in the United States of America on the August 31 that is one day before the beginning of the assessment year indicated in line one above.

I/We have/will performed/perform assessment work upon the claims listed below for the current assessment year as of the August 31 indicated in line three above. This work meets the requirements of the General Mining Law of 1872, *as amended*; the Act of August 10, 1993; and the regulations at 43 CFR 3833 and 3850. Such work will be described on our affidavit of labor. Listing a site on this form constitutes a filing of a Notice of Intention to Hold for that site. I enclose a \$5.00 per site service charge (recording fee) for each site listed.

☐ Please check this box if the following statement applies to you.

I/We relinquish my/our claims and/or sites not listed below.

The mining claims and sites for which the above waiver from payment of the maintenance fees is made are:

45200
220903

CLAIM NAME	BLM RECORDATION SERIAL NUMBER
1. SNOW FLAKE #1	AME # 45202
2. SNOW FLAKE #3	AME # 45203
3. SNOW FLAKE #5	AME # 220 903
4. Happy Jack.	AME # 45200
5.	
6.	
7.	
8.	
9.	
10.	

RECEIVED
B.L.M. AT STATE OFFICE
1998 MAY 20 A 10:51 AM
PHOENIX, ARIZONA

All owner(s) of the above mining claims and sites are filing for this waiver.

I/We understand and acknowledge that pursuant to 43 U.S.C. 1212 and 18 U.S.C. 1001, the filing of a false, fictitious, or fraudulent document with the Bureau of Land Management may result in a fine of up to \$10,000, a prison term not to exceed five years, or both.

William L. Scovel
(Owner's Name - Please Print)

William L. Scovel
(Owner's Signature)

H. C. 30 Box 144
(Street or P.O. Box)

Concho AZ 85294
(City) (State) (Zip Code)

Rose M. Martin
(Owner's Name - Please Print)

Rose M. Martin
(Owner's Signature)

4001 N. Tyndall, Tucson AZ 85719
(Street or P.O. Box)

Tucson AZ 85719
(City) (State) (Zip Code)

(Owner's Name - Please Print)

(Owner's Signature)

(Street or P.O. Box)

(City)

(State)

(Zip Code)

(Owner's Name - Please Print)

ENTERED IN COMPUTER

(Owner's Signature)

(Street or P.O. Box)

(City)

(State)

(Zip Code)

(Continued on reverse)

(Owner's Name - Please Print)	(Owner's Signature)		
(Street or P.O. Box)	(City)	(State)	(Zip Code)
(Owner's Name - Please Print)	(Owner's Signature)		
(Street or P.O. Box)	(City)	(State)	(Zip Code)
(Owner's Name - Please Print)	(Owner's Signature)		
(Street or P.O. Box)	(City)	(State)	(Zip Code)
(Owner's Name - Please Print)	(Owner's Signature)		
(Street or P.O. Box)	(City)	(State)	(Zip Code)

INSTRUCTIONS

1. This certification of waiver from payment of maintenance fees is made under the regulations at 43 CFR 3833 and 3850.
2. This waiver **must** be filed in advance of the assessment year for which a waiver is sought, but in no event be filed later than the August 31st preceding the assessment year for which the waiver is sought.
3. You **must** still record your affidavit of assessment work for claims listed and/or Notices of Intention to Hold for any sites listed with the BLM by each December 30th, and the local recording office under State law, as in the past.
4. A \$5.00 service charge (recording fee) is required for all sites listed, otherwise a separate notice of intent to hold **must** be filed by December 30.
5. This waiver **must** be filed in the BLM State Office where the mining claims are recorded.
6. If the claims and sites are located in more than one State, a separate waiver form **must** be filed in each State in which they are held. The total number of claims and sites listed on separate waiver forms cannot exceed ten.
7. All claim names and Bureau of Land Management (BLM) serial numbers **must** be listed for all mining claims and sites for which a waiver is sought.
8. All owners and their addresses **must** be listed.
9. This waiver form **must** be signed by all of the owners or their designated agent. If an agent is designated, a statement appointing the agent, signed by all of the owners, **must** be submitted with this certification, if a designation of agent is not currently on file with the BLM State office where your claims and sites are recorded.
10. Mining claims and sites held by a husband and wife, either jointly or individually, or their children under the age of discretion, shall be counted towards the 10 claim limit. Mining claims and sites held in co-ownership, or by an association of locators, by a partnership, or by a corporation shall be counted towards the 10 claim limit for claimants that have an interest in these entities.
11. Failure to pay the maintenance fee or meet the requirements for waiver from payment of the maintenance fee by any August 31st deadline for the following assessment year shall cause the mining claims and sites to be declared null and void.

NOTICE/BURDEN HOURS STATEMENT

The Privacy Act of 1974 and the regulation in 43 CFR 2.48(d) provide that you be furnished the following information in connection with the information required by this certification of exemption from rental fees form.

AUTHORITY: 30 U.S.C. 28-28k; 43 U.S.C. 1201, 1740, and 1744; 43 CFR 3833 and 3850.

PRINCIPLE PURPOSE: This information is to be used to verify that the owner(s) of a mining claim has complied with the Act of August 10, 1993 (107 Stat. 312), and is entitled to perform assessment work in lieu of paying the maintenance fee for the mining claims listed on this form.

ROUTINE USE: (1) Adjudication of the claimant(s) certification of waiver from paying the maintenance fee otherwise required by the Act of August 10, 1993 (107 Stat. 312). (2) Disclosure may be made to appropriate Federal agencies when location is made within the agency's geographic area of responsibility. (3) Information from the record and/or the record will be transferred to the appropriate Federal, State, or local agency, or a member of the public in response to a specific request for pertinent information. (4) Information may also be provided to the Department of Justice or in a proceeding before a court or adjudicative body; or to Federal, State, local or foreign agencies when needed for enforcement of civil or criminal codes or applicable regulations concerning title rights upon the public land.

EFFECT OF NOT PROVIDING INFORMATION: Disclosure of this information is required by the Act of August 10, 1993 (107 Stat. 312) and 43 CFR 3833 for those owner(s) wishing to take the small miners waiver allowed under 43 CFR 3833 and 3850. Failure to supply the information required in this form to support the owner(s) certification of waiver from payment of the otherwise required maintenance fees will result in the waiver being disallowed and the mining claims declared null and void by the Bureau of Land Management (BLM).

The Paperwork Reduction Act of 1980 (44 U.S.C. 3501, et seq.) requires us to tell you that:

This information is being collected to allow the BLM to determine if you qualify for a waiver from the payment of \$100 per mining claim maintenance fee established by the Act of August 10, 1993 (107 Stat. 312) and the implementing regulations at 43 CFR 3833 and 3850. A response to this request is required in accordance with the statute (107 Stat. 312) to retain your benefit.

Public reporting burden for this form is estimated to average 8 minutes per response, including time to review instructions, gathering and maintaining data, and completing and reviewing the form. Direct comments regarding this burden estimate, or any other aspect of this form, to the Department of the Interior, Bureau of Land Management, Information Collection Clearance Officer (DW-101) Denver Federal Center, Building 40, P.O. Box 25047, Denver, CO 80225-0047 and the Office of Management and Budget, Paperwork Reduction Project (1004-0114), Washington, D.C. 20503.

BLM would like you to know that you do not have to respond to this, or any other, Federal agency-sponsored information collection unless it displays a currently valid OMB control number.

FOR OFFICIAL USE ONLY

UNITED STATES
DEPARTMENT OF THE INTERIOR
BUREAU OF LAND MANAGEMENT

350

FORM APPROVED
OMB NO. 1004-0114
Expires September 30, 1999

MAINTENANCE FEE PAYMENT WAIVER CERTIFICATION

This small miner waiver is filed to hold the claims/sites listed below for the assessment year beginning at noon on the first September 1 following the official filing of this form with BLM.

The undersigned owner(s) of the mining claims/sites listed below hereby certify under penalty of 18 U.S.C. 1001 and 43 U.S.C. 1212 that:

I/We control, or will control, ten or fewer mining claims/sites located and maintained on Federal land in the United States of America on the August 31 that is one day before the beginning of the assessment year indicated in line one above.

I/We have/will performed/perform assessment work upon the claims listed below for the current assessment year as of the August 31 indicated in line three above. This work meets the requirements of the General Mining Law of 1872, *as amended*; the Act of August 10, 1993; and the regulations at 43 CFR 3833 and 3850. Such work will be described on our affidavit of labor. Listing a site on this form constitutes a filing of a Notice of Intention to Hold for that site. I enclose a \$5.00 per site service charge (recording fee) for each site listed.

☐ Please check this box if the following statement applies to you.

I/We relinquish my/our claims and/or sites not listed below.

The mining claims and sites for which the above waiver from payment of the maintenance fees is made are:

45200
220903

CLAIM NAME	BLM RECORDATION SERIAL NUMBER
1. SNOW FLAKE #1	AME # 45202
2. SNOW FLAKE #3	AMC # 45203
3. SNOW FLAKE #5	AMC # 220903
4. Happy Jack.	AMC # 45200
5.	
6.	
7.	
8.	
9.	
10.	

All owner(s) of the above mining claims and sites are filing for this waiver.

I/We understand and acknowledge that pursuant to 43 U.S.C. 1212 and 18 U.S.C. 1001, the filing of a false, fictitious, or fraudulent document with the Bureau of Land Management may result in a fine of up to \$10,000, a prison term not to exceed five years, or both.

William L. Scovel
(Owner's Name - Please Print)

William L. Scovel
(Owner's Signature)

918 E Weber DR
(Street or P.O. Box)

Tempe AZ 85281
(City) (State) (Zip Code)

Rose M. Martin
(Owner's Name - Please Print)

Rose M. Martin
(Owner's Signature)

4001 N. Tyndall, Tucson, AZ. 85719
(Street or P.O. Box)

Tucson. AZ 85719
(City) (State) (Zip Code)

(Owner's Name - Please Print)

(Owner's Signature)

(Street or P.O. Box)

(City) (State) (Zip Code)

(Owner's Name - Please Print)

ENTERED IN COMPUTER

(Owner's Signature)

(Street or P.O. Box)

(City) (State) (Zip Code)

45200
220903

Return Document to:

Rose M. Martin
4001 N. Tyndall Ave.
Tucson, Az., 85719

For BLM Use Only

2 claims	45200
5.00	220903
10.00	45200

AZ-3850-1 (July 1992)

Telephone # (520)- 887-3151

CHECK
ONE

☒

AFFIDAVIT OF PERFORMANCE OF ANNUAL WORK

Also fill in ITEMS 1 through 9 and the reverse side of this document.

☐

NOTICE OF INTENTION TO HOLD

I intend to hold the claim(s) /site(s) listed on the reverse side of this document for the calendar year 19____. Also fill in ITEMS 1 through 4 and ITEM 9.

NOTICES OF INTENTION TO HOLD ARE FOR MILL SITES AND TUNNEL SITES OR FOR MINING CLAIMS WHEN ASSESSMENT WORK HAS NOT BEEN DONE, REGARDLESS OF WHETHER THE ANNUAL ASSESSMENT HAS BEEN SUSPENDED, DEFERRED, OR NOT YET ACCRUED. THE FILING OF A NOTICE OF INTENTION TO HOLD SHALL NOT RELIEVE THE OWNER OF COMPLYING WITH FEDERAL AND STATE LAWS PERTAINING TO THE PERFORMANCE OF ANNUAL ASSESSMENT WORK. NOTICES OF INTENTION TO HOLD FOR MILL SITES OR TUNNEL SITES NEED NOT BE COUNTY RECORDED. FOR MINING CLAIMS THE FORM FILED WITH BLM MUST BE IDENTICAL TO THE ONE THAT WAS OR WILL BE FILED WITH THE COUNTY.

Evidence of Annual Assessment Work or a Notice of Intention to Hold must be filed each calendar year following the calendar year in which the Claim/site was located.

ALL CLAIMS LISTED ON A SINGLE AFFIDAVIT MUST BE CONTIGUOUS.

1. State of Arizona, County of Pima ss:
2. I, (Name) Rose M. Martin
3. Reside at (Address) 4001 N. Tyndall Ave., Tucson, Az., 85719
City Tucson, County Pima, State Az., Zip 85719

being duly sworn, deposes and says that he/she is a citizen of the United States, more than eighteen years of age, that all of the facts set forth in this affidavit/notice, subject to the provisions and penalties of 18 USC 1001 pertaining to the filing of false, fictitious, or fraudulent statements with the United States, are true and correct according to the best of my knowledge, information and belief.

4. Owner's Name and Address (If not shown in items 1-3 above) CHECK HERE IF THIS IS A CHANGE OF ADDRESS ☐
Rose M. Martin, 4001 N. Tyndall Ave., Tucson, Az., 85719
William L. Scovel, 918 Weber Dr., Tempe, Az., 85281


5. That I am personally acquainted with the mining claim(s). The work and improvements were made by and at the expense of the owner(s) of said claim(s). Said contiguous group of claims, listed on the reverse side of this document, are situated in the Cave Creek Mining District, Maricopa County, Arizona

6. That between the dates starting at 12 o'clock noon on September 1, 19 96 and ending at 12 o'clock noon on September 1, 19 97 at least \$ 3,150.00 dollars worth of work and improvements were done and performed upon said claim(s) or upon one or more of a contiguous group of claims for the benefit of all, or wholly or partly outside of a contiguous group of claims for the benefit of all, not including the location work.

7. That the following persons were employed to perform the work and improvements described herein: William L. Scovel

8. That the work and improvements performed were: Trenching, Open Pit mining, Road work, Sampling.

9. Dated 4-29-97, Signature Rose M. Martin
SUBSCRIBED AND SWORN TO before me, a Notary Public, this 29 day of April 19 97
by Rose M. Martin
Notary Public Craig
MY COMMISSION EXPIRES Sept. 11, 1999



For BLM Use Only

PHOENIX, ARIZONA
APR 30 11 32 AM '97
BLM AZ STATE OFFICE
RECEIVED
VERIFIED
(Signature)

This form is for the purpose of complying with the laws of the United States Department of the Interior, Bureau of Land Management and the State of Arizona pertaining to assessment work and/or a notice of intention to hold. 30 USC 28, 43 CFR 3833.2, ARS 27-208. Subject to Paperwork Reduction Act and Privacy Act statements available at the BLM AZ State Office. The form is not copyrighted. It may be reproduced without restriction.

ENTERED IN COMPUTER

If the claims/sites have consecutive BLM #'s and are in the same Township, Range and Section(s) they may be listed as follows:

SAMPLE 1-10 A MC 19640-49 Dkt/Pg # 1025/1-10 (or) 4N 20W 36
RECORDING # 9106173-82

CLAIM/SITE NAME	SERIAL NUMBER	Dkt/Pg or Recording # of ORIGINAL LOCATION NOTICE!	TWN SHP	RNG	SEC(S)
1. Snowflake #3	A MC 45203 ✓	Dkt. 13973 pg. 1526	T7N	R5E	34
2. Snowflake # 5	A MC 220903 —	84- 159671	T7N	R5E	34
3.	A MC				
4.	A MC				
5.	A MC				
6.	A MC				
7.	A MC				
8.	A MC				
9.	A MC				
10.	A MC				
11.	A MC				
12.	A MC				
13.	A MC				
14.	A MC				
15.	A MC				
16.	A MC				
17.	A MC				
18.	A MC				
19.	A MC				
20.	A MC				
21.	A MC				
22.	A MC				
23.	A MC				
24.	A MC				
25.	A MC				
26.	A MC				
27.	A MC				
28.	A MC				
29.	A MC				
30.	A MC				

FILE WITH: Bureau of Land Management, 3707 North 7th Street, P. O. Box 16563, Phoenix, Arizona 85011 and the respective county recorder, ON OR BEFORE DECEMBER 30th (NOT THE 31st). BLM REQUIRES A \$5.00 NONREFUNDABLE SERVICE CHARGE FOR EACH MINING CLAIM, MILL SITE OR TUNNEL SITE. ANNUAL FILINGS THAT ARE NOT ACCOMPANIED BY PROPER SERVICE CHARGES WILL BE RETURNED WITHOUT FURTHER ACTION BY BLM.

Return Document to:

For BLM Use Only

AZ-3850-1 (July 1992)

Rose M. Martin

4001 N. Tyndall Ave.

Tucson, Az., 85719

1 claim
\$5.00
\$5.00

Telephone # (520)- 887-3151

CHECK
ONE



AFFIDAVIT OF PERFORMANCE OF ANNUAL WORK

Also fill in ITEMS 1 through 9 and the reverse side of this document.



NOTICE OF INTENTION TO HOLD

I intend to hold the claim(s) /site(s) listed on the reverse side of this document for the calendar year 19____. Also fill in ITEMS 1 through 4 and ITEM 9.

NOTICES OF INTENTION TO HOLD ARE FOR MILL SITES AND TUNNEL SITES OR FOR MINING CLAIMS WHEN ASSESSMENT WORK HAS NOT BEEN DONE, REGARDLESS OF WHETHER THE ANNUAL ASSESSMENT HAS BEEN SUSPENDED, DEFERRED, OR NOT YET ACCRUED. THE FILING OF A NOTICE OF INTENTION TO HOLD SHALL NOT RELIEVE THE OWNER OF COMPLYING WITH FEDERAL AND STATE LAWS PERTAINING TO THE PERFORMANCE OF ANNUAL ASSESSMENT WORK. NOTICES OF INTENTION TO HOLD FOR MILL SITES OR TUNNEL SITES NEED NOT BE COUNTY RECORDED. FOR MINING CLAIMS THE FORM FILED WITH BLM MUST BE IDENTICAL TO THE ONE THAT WAS OR WILL BE FILED WITH THE COUNTY.

Evidence of Annual Assessment Work or a Notice of Intention to Hold must be filed each calendar year following the calendar year in which the Claim/site was located.

ALL CLAIMS LISTED ON A SINGLE AFFIDAVIT MUST BE CONTIGUOUS.

1. State of Arizona, County of Pima ss:

2. I, (Name) Rose M. Martin

3. Reside at (Address) 4001 N. Tyndall Ave., Tucson, Az., 85719

City Tucson, County Pima, State Az., Zip 85719

being duly sworn, deposes and says that he/she is a citizen of the United States, more than eighteen years of age, that all of the facts set forth in this affidavit/notice, subject to the provisions and penalties of 18 USC 1001 pertaining to the filing of false, fictitious, or fraudulent statements with the United States, are true and correct according to the best of my knowledge, information and belief.

4. Owner's Name and Address (If not shown in items 1-3 above) CHECK HERE IF THIS IS A CHANGE OF ADDRESS ☐

Rose M. Martin, 4001 N. Tyndall Ave., Tucson, Az., 85719

William L. Scovel, 918 Weber Dr., Tempe, Az., 85281

5. That I am personally acquainted with the mining claim(s). The work and improvements were made by and at the expense of the owner(s) of said claim(s). Said contiguous group of claims, listed on the reverse side of this document, are situated in the Cave Creek Mining District, Maricopa County, Arizona

6. That between the dates starting at 12 o'clock noon on September 1, 19 96 and ending at 12 o'clock noon on September 1, 19 97 at least \$ 500.00 dollars worth of work and improvements were done and performed upon said claim(s) or upon one or more of a contiguous group of claims for the benefit of all, or wholly or partly outside of a contiguous group of claims for the benefit of all, not including the location work.

7. That the following persons were employed to perform the work and improvements described herein:

William L. Scovel

8. That the work and improvements performed were: New sign, Road work

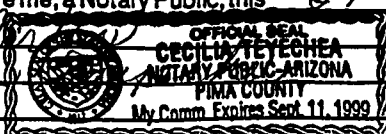
9. Dated 4-29-97, Signature Rose M. Martin

SUBSCRIBED AND SWORN TO before me, a Notary Public, this 29 day of April, 19 97

by Rose M. Martin

Notary Public Cecilia Teyeghea

MY COMMISSION EXPIRES Sept 11, 1999



For BLM Use Only

PHOENIX, ARIZONA
APR 30 11 32 AM '97
RECEIVED
BLM AZ STATE OFFICE

This form is for the purpose of complying with the laws of the United States Department of the Interior, Bureau of Land Management and the State of Arizona pertaining to assessment work and/or a notice of intention to hold. 30 USC 28, 43 CFR 3833.2, ARS 27-208. Subject to Paperwork Reduction Act and Privacy Act statements available at the BLM AZ State Office. The form is not copyrighted. It may be reproduced without restriction.

If the claims/sites have consecutive BLM #'s and are in the same Township, Range and Section(s) they may be listed as follows:

SAMPLE 1-10 A MC 19640-49 Dkt/Pg # 1025/1-10 (or) 4N 20W 36
RECORDING # 9106173-82

CLAIM/SITE NAME	SERIAL NUMBER	Dkt/Pg or Recording # of ORIGINAL LOCATION NOTICE!	TWN SHP	RNG	SEC(S)
1. Happy Jack	A MC 45200 →	Dkt. 13973, pg. 1522	T7N	R5E	34
2.	A MC				
3.	A MC				
4.	A MC				
5.	A MC				
6.	A MC				
7.	A MC				
8.	A MC				
9.	A MC				
10.	A MC				
11.	A MC				
12.	A MC				
13.	A MC				
14.	A MC				
15.	A MC				
16.	A MC				
17.	A MC				
18.	A MC				
19.	A MC				
20.	A MC				
21.	A MC				
22.	A MC				
23.	A MC				
24.	A MC				
25.	A MC				
26.	A MC				
27.	A MC				
28.	A MC				
29.	A MC				
30.	A MC				

FILE WITH: Bureau of Land Management, 3707 North 7th Street, P. O. Box 16563, Phoenix, Arizona 85011 and the respective county recorder, ON OR BEFORE DECEMBER 30th (NOT THE 31st). BLM REQUIRES A \$5.00 NONREFUNDABLE SERVICE CHARGE FOR EACH MINING CLAIM, MILL SITE OR TUNNEL SITE. ANNUAL FILINGS THAT ARE NOT ACCOMPANIED BY PROPER SERVICE CHARGES WILL BE RETURNED WITHOUT FURTHER ACTION BY BLM.

Return Document to:

Rose M. Martin

4001 N. Tyndall Ave.

Tucson, Az., 85719

Telephone # (520)- 887-3151

For BLM Use Only

AZ-3850-1 (July 1992)

1 claim
5.00
5.00

CHECK
ONE



AFFIDAVIT OF PERFORMANCE OF ANNUAL WORK

Also fill in ITEMS 1 through 9 and the reverse side of this document.



NOTICE OF INTENTION TO HOLD

I intend to hold the claim(s) /site(s) listed on the reverse side of this document for the calendar year 19____. Also fill in ITEMS 1 through 4 and ITEM 9.

NOTICES OF INTENTION TO HOLD ARE FOR MILL SITES AND TUNNEL SITES OR FOR MINING CLAIMS WHEN ASSESSMENT WORK HAS NOT BEEN DONE, REGARDLESS OF WHETHER THE ANNUAL ASSESSMENT HAS BEEN SUSPENDED, DEFERRED, OR NOT YET ACCRUED. THE FILING OF A NOTICE OF INTENTION TO HOLD SHALL NOT RELIEVE THE OWNER OF COMPLYING WITH FEDERAL AND STATE LAWS PERTAINING TO THE PERFORMANCE OF ANNUAL ASSESSMENT WORK. NOTICES OF INTENTION TO HOLD FOR MILL SITES OR TUNNEL SITES NEED NOT BE COUNTY RECORDED. FOR MINING CLAIMS THE FORM FILED WITH BLM MUST BE IDENTICAL TO THE ONE THAT WAS OR WILL BE FILED WITH THE COUNTY.

Evidence of Annual Assessment Work or a Notice of Intention to Hold must be filed each calendar year following the calendar year in which the Claim/site was located.

ALL CLAIMS LISTED ON A SINGLE AFFIDAVIT MUST BE CONTIGUOUS.

1. State of Arizona, County of Pima ss:

2. I, (Name) Rose M. Martin

3. Reside at (Address) 4001 N. Tyndall Ave., Tucson, Az., 85719

City Tucson

County Pima

State Az.

Zip 85719

being duly sworn, deposes and says that he/she is a citizen of the United States, more than eighteen years of age, that all of the facts set forth in this affidavit/notice, subject to the provisions and penalties of 18 USC 1001 pertaining to the filing of false, fictitious, or fraudulent statements with the United States, are true and correct according to the best of my knowledge, information and belief.

4. Owner's Name and Address (If not shown in Items 1-3 above) CHECK HERE IF THIS IS A CHANGE OF ADDRESS ☐

Rose M. Martin, 4001 N. Tyndall Ave., Tucson, Az., 85719

William L. Scovel, 918 Weber Dr., Tempe, Az., 85281

5. That I am personally acquainted with the mining claim(s). The work and improvements were made by and at the expense of the owner(s) of said claim(s). Said contiguous group of claims, listed on the reverse side of this document, are situated in the Cave Creek Mining District, Maricopa County, Arizona

6. That between the dates starting at 12 o'clock noon on September 1, 1996 and ending at 12 o'clock noon on September 1, 1997 at least \$ 150.00 dollars worth of work and improvements were done and performed upon said claim(s) or upon one or more of a contiguous group of claims for the benefit of all, or wholly or partly outside of a contiguous group of claims for the benefit of all, not including the location work.

7. That the following persons were employed to perform the work and improvements described herein:

William L. Scovel

8. That the work and improvements performed were: Demolation of gate, Sampling, Placier work, Road work.

9. Dated 4-29-97


Signature Rose M. Martin

SUBSCRIBED AND SWORN TO before me, a Notary Public, this 29 day of April, 19 97

by Rose M. Martin

Notary Public

MY COMMISSION EXPIRES



This form is for the purpose of complying with the laws of the United States Department of the Interior, Bureau of Land Management and the State of Arizona pertaining to assessment work and/or a notice of intention to hold. 30 USC 28, 43 CFR 3833.2, ARS 27-208. Subject to Paperwork Reduction Act and Privacy Act statements available at the BLM AZ State Office. The form is not copyrighted. It may be reproduced without restriction.

For BLM Use Only

RECEIVED
BLM AZ STATE OFFICE
APR 30 11 32 AM 1997
PHOENIX, ARIZONA

ENTERED IN COMPUTER

If the claims/sites have consecutive BLM #'s and are in the same Township, Range and Section(s) they may be listed as follows:

SAMPLE 1-10 A MC 19640-49 Dkt/Pg # 1025/1-10 (or) 4N 20W 36
RECORDING # 9106173-82

CLAIM/SITE NAME	SERIAL NUMBER	Dkt/Pg or Recording # of ORIGINAL LOCATION NOTICE!	TWN SHP	RNG	SEC(S)
1. Snowflake # 1	A MC 45202 ✓	84- 361172	T7N	R5E	34
2.	A MC				
3.	A MC				
4.	A MC				
5.	A MC				
6.	A MC				
7.	A MC				
8.	A MC				
9.	A MC				
10.	A MC				
11.	A MC				
12.	A MC				
13.	A MC				
14.	A MC				
15.	A MC				
16.	A MC				
17.	A MC				
18.	A MC				
19.	A MC				
20.	A MC				
21.	A MC				
22.	A MC				
23.	A MC				
24.	A MC				
25.	A MC				
26.	A MC				
27.	A MC				
28.	A MC				
29.	A MC				
30.	A MC				

FILE WITH: Bureau of Land Management, 3707 North 7th Street, P. O. Box 16563, Phoenix, Arizona 85011 and the respective county recorder, ON OR BEFORE DECEMBER 30th (NOT THE 31st). BLM REQUIRES A \$5.00 NONREFUNDABLE SERVICE CHARGE FOR EACH MINING CLAIM, MILL SITE OR TUNNEL SITE. ANNUAL FILINGS THAT ARE NOT ACCOMPANIED BY PROPER SERVICE CHARGES WILL BE RETURNED WITHOUT FURTHER ACTION BY BLM.

Form 1370-41
(March 1984)

UNITED STATES
DEPARTMENT OF THE INTERIOR
BUREAU OF LAND MANAGEMENT

RECEIPT AND ACCOUNTING ADVICE

No. 2314741

Subject:

AFFIDAVITS OF ASSESSMENT WORK (4)

TS/AZ

04/30/97

Applicant:

ROSE MARTIN
4001 N. TYNDALL AVE.
TUCSON, AZ 85719

2 2 12

20.00

Remitter:

ROSE & JOHN MARTIN
4001 N. TYNDALL
TUCSON, AZ 86709
(520) 887-3151

Assignor:

Check # 2687

LEASE MANAGEMENT DATA ☐ NEW ☐ UPDATE ☐ PAYMENT

ORIGINAL SERIAL NO.	ASG.	TYPE	ST.	CTY.	FUND SYMBOL	ACRES/UNITS	RATE
AMC45200 ET/AL							

AMOUNT	ANV. DATE	EXP. DATE	BILL CYC.	S/C	DISTRICT	NEXT BILL	MISC. DATA	U of M	ACTUAL UNITS

ASSIGNMENT SERIAL NO.	ASG.	TYPE	ST.	CTY.	FUND SYMBOL	ACRES/UNITS	RATE

AMOUNT	ANV. DATE	EXP. DATE	BILL CYC.	S/C	DISTRICT	NEXT BILL	MISC. DATA	U of M	ACTUAL UNITS

APPLY REMITTANCE

ACTION	FUND SYMBOL	CTY.	AMOUNT
FILING FEE			
RENTAL			
UNEARNED			
REFUND			
TOTAL			
AMOUNT DUE			

Remarks:

BY:

DATE:

- ☐ Lease in Escrow?
☐ EGS?
☐ Auto Escalates?
☐ Auto Renew?

Of Interest?
Operating Rights?
Operator
Bond Filed?

FOR MMS USE ONLY

BILLEE	FOREST REFUGE
NUMBER	
OCS SECTION	
CODE	

CASE FOLDER COPY

Form 1370-41
(March 1984)

UNITED STATES
DEPARTMENT OF THE INTERIOR
BUREAU OF LAND MANAGEMENT

RECEIPT AND ACCOUNTING ADVICE

No. 2314741 04

TS/AZ

04/30/97

Subject: AFFIDAVITS OF ASSESSMENT WORK (4)

2 2 12

20.00

Applicant:

ROSE MARTIN
4001 N. TYNDALL AVE.
TUCSON, AZ 85719

Remitter: ROSE & JOHN MARTIN
4001 N. TYNDALL
TUCSON, AZ 86709
(520) 887-3151

Check # 2687

Assignor:

LEASE MANAGEMENT DATA ☐ NEW ☐ UPDATE ☐ PAYMENT

ORIGINAL SERIAL NO.	ASG.	TYPE	ST.	CTY.	FUND SYMBOL	ACRES/UNITS	RATE
AMC45200 ET/AL							

AMOUNT	ANV. DATE	EXP. DATE	BILL CYC.	S/C	DISTRICT	NEXT BILL	MISC. DATA	U of M	ACTUAL UNITS

ASSIGNMENT SERIAL NO.	ASG.	TYPE	ST.	CTY.	FUND SYMBOL	ACRES/UNITS	RATE

AMOUNT	ANV. DATE	EXP. DATE	BILL CYC.	S/C	DISTRICT	NEXT BILL	MISC. DATA	U of M	ACTUAL UNITS

APPLY REMITTANCE

ACTION	FUND SYMBOL	CTY.	AMOUNT
FILING FEE			
RENTAL			
UNEARNED			
REFUND			
TOTAL			
AMOUNT DUE			

Remarks:

BY:

DATE:

- ☐ Lease in Escrow?
☐ EGS?
☐ Auto Escalates?
☐ Auto Renew?

Of Interest?
Operating Rights?
Operator
Bond Filed?

FOR MMS USE ONLY

BILLEE	FOREST REFUGE
NUMBER	
OCS SECTION	
CODE	

CASE FOLDER COPY

UNITED STATES
DEPARTMENT OF THE INTERIOR
BUREAU OF LAND MANAGEMENTFORM APPROVED
OMB NO. 1004-0114
Expires: March 31, 1997

MAINTENANCE FEE PAYMENT WAIVER CERTIFICATION

This small miner waiver is filed to hold the claims/sites listed below for the assessment year beginning at noon on the first September 1 following the official filing of this form with BLM.

The undersigned owner(s) of the mining claims/sites listed below hereby certify under penalty of 18 U.S.C. 1001 and 43 U.S.C. 1212 that:

I/We control, or will control, ten or fewer mining claims/sites located and maintained on Federal land in the United States of America on the August 31 that is one day before the beginning of the assessment year indicated in line one above.

I/We have/will performed/performance assessment work upon the claims listed below for the current assessment year as of the August 31 indicated in line three above. This work meets the requirements of the General Mining Law of 1872, as amended; the Act of August 10, 1993; and the regulations at 43 CFR 3833 and 3850. Such work will be described on our affidavit of labor.

The mining claims and sites for which the above waiver from payment of the maintenance fees is made are:

CLAIM NAME	BLM RECORDATION SERIAL NUMBER
1. Snow Flake #1	AMC # 45202
2. Snow Flake #3	AMC # 45203
3. SNOW FLAKE #5	AMC # 220903
4. Happy Jack	AME # 45200
5.	
6.	
7.	
8.	
9.	
10.	

All owner(s) of the above mining claims and sites are filing for this waiver.

I/We understand and acknowledge that pursuant to 43 U.S.C. 1212 and 18 U.S.C. 1001, the filing of a false, fictitious, or fraudulent document with the Bureau of Land Management may result in a fine of up to \$10,000, a prison term not to exceed five years, or both.

William Leo Scovel
(Owner's Name - Please Print)

918 E Weber Dr
(Street or P.O. Box)

William L. Scovel
(Owner's Signature)

Tempe AZ 85281
(City) (State) (Zip Code)

Rose M. Martin
(Owner's Name - Please Print)

4001 N. Tyndall, Tucson, AZ
(Street or P.O. Box) 85719

Rose M. Martin
(Owner's Signature)

4001 N. Tyndall, AZ 85719
(City) (State) (Zip Code)

(Owner's Name - Please Print)

(Street or P.O. Box)

(Owner's Name - Please Print)

(Street or P.O. Box)

(Owner's Signature)

(City) (State) (Zip Code)

ENTERED IN COMPUTER

5/23/96 MJS
(Owner's Signature)

(City) (State) (Zip Code)

(Continued on reverse)

(Owner's Name - Please Print)

(Owner's Signature)

(Street or P.O. Box)

(City)

(State)

(Zip Code)

(Owner's Name - Please Print)

(Owner's Signature)

(Street or P.O. Box)

(City)

(State)

(Zip Code)

(Owner's Name - Please Print)

(Owner's Signature)

(Street or P.O. Box)

(City)

(State)

(Zip Code)

(Owner's Name - Please Print)

(Owner's Signature)

(Street or P.O. Box)

(City)

(State)

(Zip Code)

INSTRUCTIONS

1. This certification of waiver from payment of maintenance fees is made under the provisions of the Act of August 10, 1993 (107 Stat. 312 [1993]), and §1744 of Title 43 and §28-28k of Title 30 of the United States Code; and the regulations thereunder (43 CFR 3833 and 3850).
2. This waiver must be filed in advance of the assessment year for which a waiver is sought, but in no event be filed later than the August 31st preceding the assessment year for which the waiver is sought.
3. You must still record your affidavit of assessment work for claims listed and/or Notices of Intention to Hold for any sites listed with the BLM by each December 30th, and the local recording office under State law, as in the past.
4. This waiver must be filed in the BLM State Office where the mining claims are recorded.
5. If the claims and sites are located in more than one State, a separate waiver form must be filed in each State in which they are held. The total number of claims and sites listed on separate waiver forms cannot exceed ten.
6. All claim names and Bureau of Land Management (BLM) serial numbers must be listed for all mining claims and sites for which a waiver is sought.
7. All owners and their addresses must be listed.
8. This waiver form must be signed by all of the owners or their designated agent. If an agent is designated, a statement appointing the agent, must be submitted with this certification, if a designation of agent is not currently on file with the BLM State office where your claims and sites are recorded.
9. Mining claims and sites held by a husband and wife, either jointly or individually, or their children under the age of discretion, shall be counted towards the 10 claim limit. Mining claims and sites held in co-ownership, or by an association of locators, by a partnership, or by a corporation shall be counted towards the 10 claim limit for claimants that have an interest in these entities.
10. Failure to pay the maintenance fee or meet the requirements for waiver from payment of the maintenance fee by any August 31st deadline for the following assessment year shall cause the mining claims and sites to be declared null and void.

NOTICE

The Privacy Act of 1974 and the regulation in 43 CFR 2.48(d) provide that you be furnished the following information in connection with the information required by this certification of exemption from rental fees form.

AUTHORITY: 30 U.S.C. 28-28e; 43 U.S.C. 1201, 1740, and 1744; and the Act of August 10, 1993 (107 Stat. 312); 43 CFR 3833 and 3850.

PRINCIPLE PURPOSE: This information is to be used to verify that the owner(s) of a mining claim has complied with the Act of August 10, 1993 (107 Stat. 312), and is entitled to perform assessment work in lieu of paying the maintenance fee for the mining claims listed on this form.

ROUTINE USE: (1) Adjudication of the claimant(s) certification of waiver from paying the maintenance fee otherwise required by the Act of August 10, 1993 (107 Stat. 312). (2) Disclosure may be made to appropriate Federal agencies when location is made within the agency's geographic area of responsibility. (3) Information from the record and/or the record will be transferred to the appropriate Federal, State, or local agency, or a member of the public in response to a specific request for pertinent information. (4) Information may also be provided to the

Department of Justice or in a proceeding before a court or adjudicative body; or to Federal, State, local or foreign agencies when needed for enforcement of civil or criminal codes or applicable regulations concerning title rights upon the public land.

EFFECT OF NOT PROVIDING INFORMATION: Disclosure of this information is required by the Act of August 10, 1993 (107 Stat. 312) and 43 CFR 3833 for those owner(s) wishing to take the small miners waiver allowed under 43 CFR 3833 and 3850. Failure to supply the information required in this form to support the owner(s) certification of waiver from payment of the otherwise required maintenance fees will result in the waiver being disallowed and the mining claims declared null and void by the Bureau of Land Management (BLM).

The Paperwork Reduction Act of 1980 (44 U.S.C. 3501, et seq.) requires us to tell you that:

This information is being collected to allow the BLM to determine if you qualify for a waiver from the payment of \$100 per mining claim maintenance fee established by the Act of August 10, 1993 (107 Stat. 312) and the implementing regulations at 43 CFR 3833 and 3850. A response to this request is required in accordance with the statute (107 Stat. 312) to retain your benefit.

BURDEN HOURS STATEMENT

Public reporting burden for this form is estimated to average 5 minutes per response, including time to review instructions, gathering and maintaining data, and completing and reviewing the form. Direct comments regarding this burden estimate, or any other aspect of this form, to the Department of the Interior, Bureau of Land Management, Information Collection Clearance Officer (871), 1849 C Street, N.W., Washington, D.C. 20240; and the Office of Management and Budget, Paperwork Reduction Project (1004-0114), Washington, D.C. 20503.

FOR OFFICIAL USE ONLY

PHOENIX, ARIZONA

MAY 21 2 21 PM '96

RECEIVED
BLM AZ STATE OFFICE

#47

ENTERED IN COMPUTER
5/23/96 *MSJ*

Return Document to:

Rose M. Martin

4001 N. Tyndall

Tucson, Az., 85719

For BLM Use Only

AZ-3850-1 (July 1992)

Telephone # (520)- 887-3151

CHECK
ONE

☒ **AFFIDAVIT OF PERFORMANCE OF ANNUAL WORK**

Also fill in ITEMS 1 through 9 and the reverse side of this document.

☐ **NOTICE OF INTENTION TO HOLD**

I intend to hold the claim(s) /site(s) listed on the reverse side of this document for the calendar year 19____. Also fill in ITEMS 1 through 4 and ITEM 9.

NOTICES OF INTENTION TO HOLD ARE FOR MILL SITES AND TUNNEL SITES OR FOR MINING CLAIMS WHEN ASSESSMENT WORK HAS NOT BEEN DONE, REGARDLESS OF WHETHER THE ANNUAL ASSESSMENT HAS BEEN SUSPENDED, DEFERRED, OR NOT YET ACCRUED. THE FILING OF A NOTICE OF INTENTION TO HOLD SHALL NOT RELIEVE THE OWNER OF COMPLYING WITH FEDERAL AND STATE LAWS PERTAINING TO THE PERFORMANCE OF ANNUAL ASSESSMENT WORK. NOTICES OF INTENTION TO HOLD FOR MILL SITES OR TUNNEL SITES NEED NOT BE COUNTY RECORDED. FOR MINING CLAIMS THE FORM FILED WITH BLM MUST BE IDENTICAL TO THE ONE THAT WAS OR WILL BE FILED WITH THE COUNTY.

Evidence of Annual Assessment Work or a Notice of Intention to Hold must be filed each calendar year following the calendar year in which the Claim/site was located.

ALL CLAIMS LISTED ON A SINGLE AFFIDAVIT MUST BE CONTIGUOUS.

1. State of Arizona, County of Pima SS:
2. I, (Name) Rose M. Martin
3. Reside at (Address) 4001 N. Tyndall

City Tucson, County Pima, State Az., Zip 85719

being duly sworn, deposes and says that he/she is a citizen of the United States, more than eighteen years of age, that all of the facts set forth in this affidavit/notice, subject to the provisions and penalties of 18 USC 1001 pertaining to the filing of false, fictitious, or fraudulent statements with the United States, are true and correct according to the best of my knowledge, information and belief.

4. Owner's Name and Address (If not shown in items 1-3 above) CHECK HERE IF THIS IS A CHANGE OF ADDRESS ☐

Rose M. Martin, 4001 N. Tyndall, Tucson, Az. 85719

William L. Scovel, 918 Weber Dr., Tempe, Az., 85281

5. That I am personally acquainted with the mining claim(s). The work and improvements were made by and at the expense of the owner(s) of said claim(s). Said contiguous group of claims, listed on the reverse side of this document, are situated in the Cave Creek Mining District, Maricopa County, Arizona

6. That between the dates starting at 12 o'clock noon on September 1, 19 95 and ending at 12 o'clock noon on September 1, 19 96 at least \$ 5,000.00 dollars worth of work and improvements were done and performed upon said claim(s) or upon one or more of a contiguous group of claims for the benefit of all, or wholly or partly outside of a contiguous group of claims for the benefit of all, not including the location work.

7. That the following persons were employed to perform the work and improvements described herein: William L. Scovel

8. That the work and improvements performed were: Trenching, open pit mining
Road work

9. Dated 5-21-96, Signature Rose M. Martin
SUBSCRIBED AND SWORN TO before me, a Notary Public, this 21 day of May, 19 96
by Rose M. Martin
Notary Public Cynthia Scovel
MY COMMISSION EXPIRES My Commission Expires Sept 11, 1999

This form is for the purpose of complying with the laws of the United States Department of the Interior, Bureau of Land Management and the State of Arizona pertaining to assessment work and/or a notice of intention to hold. 30 USC 28, 43 CFR 3833.2, ARS 27-208. Subject to Paperwork Reduction Act and Privacy Act statements available at the BLM AZ State Office. The form is not copyrighted. It may be reproduced without restriction.

For BLM Use Only

RECEIVED
B.L.M. AZ STATE OFFICE
May 21 2 21 PM '96
PHOENIX, ARIZONA

If the claims/sites have consecutive BLM #'s and are in the same Township, Range and Section(s) they may be listed as follows:

SAMPLE 1-10

A MC 19640-49

Dkt/Pg # 1025/1-10 (or)

4N

20W 36

RECORDING # 9106173-82

CLAIM/SITE NAME	SERIAL NUMBER	Dkt/Pg or Recording # of ORIGINAL LOCATION NOTICE!	TWN SHP	RNG	SEC(S)
1. Snowflake # 3	A MC 45203	DKT. 13973 pg. 1526	T7N	R5E	34
2. Snowflake # 5	A MC 220903	84- 159671	T7N	R5E	34
3.	A MC				
4.	A MC				
5.	A MC				
6.	A MC				
7.	A MC				
8.	A MC				
9.	A MC				
10.	A MC				
11.	A MC				
12.	A MC				
13.	A MC				
14.	A MC				
15.	A MC				
16.	A MC				
17.	A MC				
18.	A MC				
19.	A MC				
20.	A MC				
21.	A MC				
22.	A MC				
23.	A MC				
24.	A MC				
25.	A MC				
26.	A MC				
27.	A MC				
28.	A MC				
29.	A MC				
30.	A MC				

FILE WITH: Bureau of Land Management, 3707 North 7th Street, P. O. Box 16563, Phoenix, Arizona 85011 and the respective county recorder, ON OR BEFORE DECEMBER 30th (NOT THE 31st). BLM REQUIRES A \$5.00 NONREFUNDABLE SERVICE CHARGE FOR EACH MINING CLAIM, MILL SITE OR TUNNEL SITE. ANNUAL FILINGS THAT ARE NOT ACCOMPANIED BY PROPER SERVICE CHARGES WILL BE RETURNED WITHOUT FURTHER ACTION BY BLM.

UNITED STATES
DEPARTMENT OF THE INTERIOR
BUREAU OF LAND MANAGEMENT

FORM APPROVED
OMB NO. 1004-0114
Expires: March 31, 1997

MAINTENANCE FEE PAYMENT WAIVER CERTIFICATION

A small miner waiver is filed to hold the claims/sites listed below for the assessment year beginning at noon on the first September 1 following the official filing of this form with BLM.

The undersigned owner(s) of the mining claims/sites listed below hereby certify under penalty of 18 U.S.C. 1001 and 43 U.S.C. 1212 that:

I/We control, or will control, ten or fewer mining claims/sites located and maintained on Federal land in the United States of America on the August 31 that is one day before the beginning of the assessment year indicated in line one above.

I/We have/will performed/perform assessment work upon the claims listed below for the current assessment year as of the August 31 indicated in line three above. This work meets the requirements of the General Mining Law of 1872, as amended; the Act of August 10, 1993; and the regulations at 43 CFR 3833 and 3850. Such work will be described on our affidavit of labor.

45200
220903

The mining claims and sites for which the above waiver from payment of the maintenance fees is made are:

CLAIM NAME	BLM RECORDATION SERIAL NUMBER
1. SNOWflake # 1	AMC # 45202
2. SNOWflake # 3	AMC # 45203
3. SNOWflake # 5	AMC # 220903
4. Happy Jack	AMC # 45200
5.	
6.	
7.	
8.	
9.	
10.	

RECEIVED
BLM AL STATE OFFICE
MAY 24 11 45 AM '95

All owner(s) of the above mining claims and sites are filing for this waiver.

I/We understand and acknowledge that pursuant to 43 U.S.C. 1212 and 18 U.S.C. 1001, the filing of a false, fictitious, or fraudulent document with the Bureau of Land Management may result in a fine of up to \$10,000, a prison term not to exceed five years, or both.

William Leo Scovel
(Owner's Name - Please Print)

William L. Scovel
(Owner's Signature)

918 E Weber Dr
(Street or P.O. Box)

Tempe Arizona 85281
(City) (State) (Zip Code)

Rose M. Martin
(Owner's Name - Please Print)

Rose M. Martin
(Owner's Signature)

4001 N. Tyndall, Tucson, AZ 85719
(Street or P.O. Box) (City) (State) (Zip Code)

Tucson ARIZ 85719
(City) (State) (Zip Code)

ENTERED IN COMPUTER

(Owner's Name - Please Print)

(Owner's Signature)

9-14-95

(Street or P.O. Box)

(City)

(State)

(Zip Code)

(Owner's Name - Please Print)

(Owner's Signature)

(Street or P.O. Box)

(City)

(State)

(Zip Code)

(Owner's Name - Please Print)	(Owner's Signature)		
(Street or P.O. Box)	(City)	(State)	(Zip Code)
(Owner's Name - Please Print)	(Owner's Signature)		
(Street or P.O. Box)	(City)	(State)	(Zip Code)
(Owner's Name - Please Print)	(Owner's Signature)		
(Street or P.O. Box)	(City)	(State)	(Zip Code)
(Owner's Name - Please Print)	(Owner's Signature)		
(Street or P.O. Box)	(City)	(State)	(Zip Code)

INSTRUCTIONS

1. This certification of waiver from payment of maintenance fees is made under the provisions of the Act of August 10, 1993 (107 Stat. 312 [1993]), and §1744 of Title 43 and §28-28k of Title 30 of the United States Code; and the regulations thereunder (43 CFR 3833 and 3850).
2. This waiver must be filed in advance of the assessment year for which a waiver is sought, but in no event be filed later than the August 31st preceding the assessment year for which the waiver is sought.
3. You must still record your affidavit of assessment work for claims listed and/or Notices of Intention to Hold for any sites listed with the BLM by each December 30th, and the local recording office under State law, as in the past.
4. This waiver must be filed in the BLM State Office where the mining claims are recorded.
5. If the claims and sites are located in more than one State, a separate waiver form must be filed in each State in which they are held. The total number of claims and sites listed on separate waiver forms cannot exceed ten.
6. All claim names and Bureau of Land Management (BLM) serial numbers must be listed for all mining claims and sites for which a waiver is sought.
7. All owners and their addresses must be listed.
8. This waiver form must be signed by all of the owners or their designated agent. If an agent is designated, a statement appointing the agent, must be submitted with this certification, if a designation of agent is not currently on file with the BLM State office where your claims and sites are recorded.
9. Mining claims and sites held by a husband and wife, either jointly or individually, or their children under the age of discretion, shall be counted towards the 10 claim limit. Mining claims and sites held in co-ownership, or by an association of locators, by a partnership, or by a corporation shall be counted towards the 10 claim limit for claimants that have an interest in these entities.
10. Failure to pay the maintenance fee or meet the requirements for waiver from payment of the maintenance fee by any August 31st deadline for the following assessment year shall cause the mining claims and sites to be declared null and void.

NOTICE

The Privacy Act of 1974 and the regulation in 43 CFR 2.48(d) provide that you be furnished the following information in connection with the information required by this certification of exemption from rental fees form.

AUTHORITY: 30 U.S.C. 28-28e; 43 U.S.C. 1201, 1740, and 1744; and the Act of August 10, 1993 (107 Stat. 312); 43 CFR 3833 and 3850.

PRINCIPLE PURPOSE: This information is to be used to verify that the owner(s) of a mining claim has complied with the Act of August 10, 1993 (107 Stat. 312), and is entitled to perform assessment work in lieu of paying the maintenance fee for the mining claims listed on this form.

ROUTINE USE: (1) Adjudication of the claimant(s) certification of waiver from paying the maintenance fee otherwise required by the Act of August 10, 1993 (107 Stat. 312). (2) Disclosure may be made to appropriate Federal agencies when location is made within the agency's geographic area of responsibility. (3) Information from the record and/or the record will be transferred to the appropriate Federal, State, or local agency, or a member of the public in response to a specific request for pertinent information. (4) Information may also be provided to the

Department of Justice or in a proceeding before a court or adjudicative body; or to Federal, State, local or foreign agencies when needed for enforcement of civil or criminal codes or applicable regulations concerning title rights upon the public land.

EFFECT OF NOT PROVIDING INFORMATION: Disclosure of this information is required by the Act of August 10, 1993 (107 Stat. 312) and 43 CFR 3833 for those owner(s) wishing to take the small miners waiver allowed under 43 CFR 3833 and 3850. Failure to supply the information required in this form to support the owner(s) certification of waiver from payment of the otherwise required maintenance fees will result in the waiver being disallowed and the mining claims declared null and void by the Bureau of Land Management (BLM).

The Paperwork Reduction Act of 1980 (44 U.S.C. 3501, et seq.) requires us to tell you that:

This information is being collected to allow the BLM to determine if you qualify for a waiver from the payment of \$100 per mining claim maintenance fee established by the Act of August 10, 1993 (107 Stat. 312) and the implementing regulations at 43 CFR 3833 and 3850. A response to this request is required in accordance with the statute (107 Stat. 312) to retain your benefit.

BURDEN HOURS STATEMENT

Public reporting burden for this form is estimated to average 5 minutes per response, including time to review instructions, gathering and maintaining data, and completing and reviewing the form. Direct comments regarding this burden estimate, or any other aspect of this form, to the Department of the Interior, Bureau of Land Management, Information Collection Clearance Officer (871), 1849 C Street, N.W., Washington, D.C. 20240; and the Office of Management and Budget, Paperwork Reduction Project (1004-0114), Washington, D.C. 20503.

FOR OFFICIAL USE ONLY

UNITED STATES
DEPARTMENT OF THE INTERIOR
BUREAU OF LAND MANAGEMENT
RECEIPT AND ACCOUNTING ADVICE

NO. 2103841

WB/AZ

05/24/95

Subject: AFFIDAVITS OF ASSESSMENT WORK (4)

2 11 12

OK
20.00

Applicant:

ROSE MARIE MARTIN ^W
4001 N TYNDALL
TUCSON AZ. 85719

Remitter: SAME CK. # 1688
887-3151

45200
220903

Assignor:

LEASE MANAGEMENT DATA ☐ NEW ☐ UPDATE ☐ PAYMENT

ORIGINAL SERIAL NO.	ASG.	TYPE	ST.	CTY.	FUND SYMBOL	ACRES/UNITS	RATE
AME 220903, ET AL							

AMOUNT	ANV. DATE	EXP. DATE	BILL CYC.	S/C	DISTRICT	NEXT BILL	MISC. DATA	U of M	ACTUAL UNITS

ASSIGNMENT SERIAL NO.	ASG.	TYPE	ST.	CTY.	FUND SYMBOL	ACRES/UNITS	RATE

AMOUNT	ANV. DATE	EXP. DATE	BILL CYC.	S/C	DISTRICT	NEXT BILL	MISC. DATA	U of M	ACTUAL UNITS

APPLY REMITTANCE

ACTION	FUND SYMBOL	CTY.	AMOUNT
FILING FEE			
RENTAL			
UNEARNED			
REFUND			
TOTAL			
AMOUNT DUE			

Remarks:

45200
45202
45203
220903

BY:

DATE:

- ☐ Lease in Escrow?
☐ KGS?
☐ Auto Escalates?
☐ Auto Renew?

Of Interest?
Operating Rights?
Operator
Bond Filed?

FOR MMS USE ONLY

BILLEE	FOREST REFUGE
NUMBER	
OCS SECTION	
CODE	

CASE FOLDER COPY

Return Document to:

For BLM Use Only

AZ-3850-1 (July 1992)

Rose M. MARTIN
4001 N. Tyndall
Tucson, ARIZ.
85719

4-19-95 45200

Telephone # (602) 887-3151

CHECK
ONE



AFFIDAVIT OF PERFORMANCE OF ANNUAL WORK

Also fill in ITEMS 1 through 9 and the reverse side of this document.



NOTICE OF INTENTION TO HOLD

I intend to hold the claim(s) /site(s) listed on the reverse side of this document for the calendar year 19____. Also fill in ITEMS 1 through 4 and ITEM 9.

NOTICES OF INTENTION TO HOLD ARE FOR MILL SITES AND TUNNEL SITES OR FOR MINING CLAIMS WHEN ASSESSMENT WORK HAS NOT BEEN DONE, REGARDLESS OF WHETHER THE ANNUAL ASSESSMENT HAS BEEN SUSPENDED, DEFERRED, OR NOT YET ACCRUED. THE FILING OF A NOTICE OF INTENTION TO HOLD SHALL NOT RELIEVE THE OWNER OF COMPLYING WITH FEDERAL AND STATE LAWS PERTAINING TO THE PERFORMANCE OF ANNUAL ASSESSMENT WORK. NOTICES OF INTENTION TO HOLD FOR MILL SITES OR TUNNEL SITES NEED NOT BE COUNTY RECORDED. FOR MINING CLAIMS THE FORM FILED WITH BLM MUST BE IDENTICAL TO THE ONE THAT WAS OR WILL BE FILED WITH THE COUNTY.

Evidence of Annual Assessment Work or a Notice of Intention to Hold must be filed each calendar year following the calendar year in which the Claim/site was located.

ALL CLAIMS LISTED ON A SINGLE AFFIDAVIT MUST BE CONTIGUOUS.

1. State of Arizona, County of Pima ss:
2. I, (Name) Rose M. MARTIN
3. Reside at (Address) 4001 N. Tyndall
City Tucson, County Ariz., State Ariz., Zip 85719

being duly sworn, deposes and says that he/she is a citizen of the United States, more than eighteen years of age, that all of the facts set forth in this affidavit/notice, subject to the provisions and penalties of 18 USC 1001 pertaining to the filing of false, fictitious, or fraudulent statements with the United States, are true and correct according to the best of my knowledge, information and belief.

4. Owner's Name and Address (If not shown in items 1-3 above) CHECK HERE IF THIS IS A CHANGE OF ADDRESS ☐
Rose M. MARTIN 4001 N. Tyndall Tucson AZ
William L. School, 918 Weber DR, Tempe AZ, (85719.)
85281


5. That I am personally acquainted with the mining claim(s). The work and improvements were made by and at the expense of the owner(s) of said claim(s). Said contiguous group of claims, listed on the reverse side of this document, are situated in the CAVE CREEK Mining District, MARICOPA County, Arizona

6. That between the dates starting at 12 o'clock noon on September 1, 19 94 and ending at 12 o'clock noon on September 1, 19 95 at least \$ 200. dollars worth of work and improvements were done and performed upon said claim(s) or upon one or more of a contiguous group of claims for the benefit of all, or wholly or partly outside of a contiguous group of claims for the benefit of all, not including the location work.

7. That the following persons were employed to perform the work and improvements described herein: William L. School

8. That the work and improvements performed were: Sampling & Road work
Geologist Report

9. Dated 5-24-95, Signature Rose M. Martin
SUBSCRIBED AND SWORN TO before me, a Notary Public, this May day of May, 19 95
by ROSE M. MARTIN
Notary Public Regina Gutkosky
MY COMMISSION EXPIRES NOV 10 1995



For BLM Use Only
1995 waiver on file Bf

55, 44, 30, 1, 12, 444
301810, 12, 12, 12, 12, 12
RECEIVED

This form is for the purpose of complying with the laws of the United States Department of the Interior, Bureau of Land Management and the State of Arizona pertaining to assessment work and/or a notice of intention to hold. 30 USC 28, 43 CFR 3833.2, ARS 27-208. Subject to Paperwork Reduction Act and Privacy Act statements available at the BLM AZ State Office. The form is not copyrighted. It may be reproduced without restriction.

ENTERED IN COMPUTER

5/25/95 YMH

If the claims/sites have consecutive BLM #'s and are in the same Township, Range and Section(s) they may be listed as follows:

SAMPLE 1-10 A MC 19640-49 Dkt/Pg # 1025/1-10 (or) 4N 20W 36
RECORDING # 9106173-82

CLAIM/SITE NAME	SERIAL NUMBER	Dkt/Pg or Recording # of ORIGINAL LOCATION	TWN SHP	RNG	SEC(S)
		NOTICE!			
1. <i>Happy Jack</i>	A MC <i>45200</i>	<i>DKT-13973-pg. 1522</i>	<i>T 7N</i>	<i>R 5E</i>	<i>34</i>
2.	A MC				
3.	A MC				
4.	A MC				
5.	A MC				
6.	A MC				
7.	A MC				
8.	A MC				
9.	A MC				
10.	A MC				
11.	A MC				
12.	A MC				
13.	A MC				
14.	A MC				
15.	A MC				
16.	A MC				
17.	A MC				
18.	A MC				
19.	A MC				
20.	A MC				
21.	A MC				
22.	A MC				
23.	A MC				
24.	A MC				
25.	A MC				
26.	A MC				
27.	A MC				
28.	A MC				
29.	A MC				
30.	A MC				

FILE WITH: Bureau of Land Management, 3707 North 7th Street, P. O. Box 16563, Phoenix, Arizona 85011 and the respective county recorder, ON OR BEFORE DECEMBER 30th (NOT THE 31st). BLM REQUIRES A \$5.00 NONREFUNDABLE SERVICE CHARGE FOR EACH MINING CLAIM, MILL SITE OR TUNNEL SITE. ANNUAL FILINGS THAT ARE NOT ACCOMPANIED BY PROPER SERVICE CHARGES WILL BE RETURNED WITHOUT FURTHER ACTION BY BLM.

Return Document to:

For BLM Use Only

AZ-3850-1 (July 1992)

Rose M. MARTIN
4001 N. Tyndall
Tucson, AZ
85719

44469 45200
220903

Telephone # (520) 887-3151

CHECK
ONE



AFFIDAVIT OF PERFORMANCE OF ANNUAL WORK

Also fill in ITEMS 1 through 9 and the reverse side of this document.



NOTICE OF INTENTION TO HOLD

I intend to hold the claim(s) /site(s) listed on the reverse side of this document for the calendar year 19____. Also fill in ITEMS 1 through 4 and ITEM 9.

NOTICES OF INTENTION TO HOLD ARE FOR MILL SITES AND TUNNEL SITES OR FOR MINING CLAIMS WHEN ASSESSMENT WORK HAS NOT BEEN DONE, REGARDLESS OF WHETHER THE ANNUAL ASSESSMENT HAS BEEN SUSPENDED, DEFERRED, OR NOT YET ACCRUED. THE FILING OF A NOTICE OF INTENTION TO HOLD SHALL NOT RELIEVE THE OWNER OF COMPLYING WITH FEDERAL AND STATE LAWS PERTAINING TO THE PERFORMANCE OF ANNUAL ASSESSMENT WORK. NOTICES OF INTENTION TO HOLD FOR MILL SITES OR TUNNEL SITES NEED NOT BE COUNTY RECORDED. FOR MINING CLAIMS THE FORM FILED WITH BLM MUST BE IDENTICAL TO THE ONE THAT WAS OR WILL BE FILED WITH THE COUNTY.

Evidence of Annual Assessment Work or a Notice of Intention to Hold must be filed each calendar year following the calendar year in which the Claim/site was located.

ALL CLAIMS LISTED ON A SINGLE AFFIDAVIT MUST BE CONTIGUOUS.

1. State of Arizona, County of Pima ss:
2. I, (Name) Rose M. MARTIN
3. Reside at (Address) 4001 N. TYNDALL TUCSON
City TUCSON, County Pima, State AZ, Zip 85719
being duly sworn, deposes and says that he/she is a citizen of the United States, more than eighteen years of age, that all of the facts set forth in this affidavit/notice, subject to the provisions and penalties of 18 USC 1001 pertaining to the filing of false, fictitious, or fraudulent statements with the United States, are true and correct according to the best of my knowledge, information and belief.

4. Owner's Name and Address (If not shown in items 1-3 above) CHECK HERE IF THIS IS A CHANGE OF ADDRESS ☐

William L. Seavel 918 Weber DR. Tempe, AZ 85281
Rose M. MARTIN, 4001 N. Tyndall, Tucson, AZ 85719

5. That I am personally acquainted with the mining claim(s). The work and improvements were made by and at the expense of the owner(s) of said claim(s). Said contiguous group of claims, listed on the reverse side of this document, are situated in the CAVE CREEK Mining District, MARICOPA County, Arizona

6. That between the dates starting at 12 o'clock noon on September 1, 19 94 and ending at 12 o'clock noon on September 1, 19 95 at least \$ 3,000 dollars worth of work and improvements were done and performed upon said claim(s) or upon one or more of a contiguous group of claims for the benefit of all, or wholly or partly outside of a contiguous group of claims for the benefit of all, not including the location work.

7. That the following persons were employed to perform the work and improvements described herein: William L. Seavel

8. That the work and improvements performed were: SAMPLING & TESTING. ROAD WORK, TRENCHING, GEBLIGST REPORT

9. Dated 5-24-95, Signature Rose M. Martin
SUBSCRIBED AND SWORN TO before me, a Notary Public, this 24TH day of May, 19 95
by Rose M. Martin
Notary Public Regina Gutkosky
MY COMMISSION EXPIRES Nov 10, 1996



For BLM Use Only

1995 waiver on file

56. MAY 24 1 43 PM '95

RECEIVED
BLM AZ STATE OFFICE

This form is for the purpose of complying with the laws of the United States Department of the Interior, Bureau of Land Management and the State of Arizona pertaining to assessment work and/or a notice of intention to hold. 30 USC 28, 43 CFR 3833.2, ARS 27-208. Subject to Paperwork Reduction Act and Privacy Act statements available at the BLM AZ State Office. The form is not copyrighted. It may be reproduced without restriction.

ENTERED IN COMPUTER

5/25/95 @ MNI

If the claims/sites have consecutive BLM #'s and are in the same Township, Range and Section(s) they may be listed as follows:

SAMPLE 1-10 A MC 19640-49 Dkt/Pg # 1025/1-10 (or) 4N 20W 36
RECORDING # 9106173-82

CLAIM/SITE NAME	SERIAL NUMBER	Dkt/Pg or Recording # of ORIGINAL LOCATION NOTICE!		TWN	RNG	SEC(S)
				SHP		
1. <u>SNOW FLAKE #3</u>	<u>A MC 45203</u>	<u>DKT 13973 pg 1526</u>	<u>1526-T7N</u>	<u>R5E</u>	<u>34</u>	
2. <u>SNOW FLAKE #5</u>	<u>A MC 220903</u>	<u>84-159671</u>	<u>T7N</u>	<u>R5E</u>	<u>34</u>	
3. _____	A MC _____	_____	_____	_____	_____	_____
4. _____	A MC _____	_____	_____	_____	_____	_____
5. _____	A MC _____	_____	_____	_____	_____	_____
6. _____	A MC _____	_____	_____	_____	_____	_____
7. _____	A MC _____	_____	_____	_____	_____	_____
8. _____	A MC _____	_____	_____	_____	_____	_____
9. _____	A MC _____	_____	_____	_____	_____	_____
10. _____	A MC _____	_____	_____	_____	_____	_____
11. _____	A MC _____	_____	_____	_____	_____	_____
12. _____	A MC _____	_____	_____	_____	_____	_____
13. _____	A MC _____	_____	_____	_____	_____	_____
14. _____	A MC _____	_____	_____	_____	_____	_____
15. _____	A MC _____	_____	_____	_____	_____	_____
16. _____	A MC _____	_____	_____	_____	_____	_____
17. _____	A MC _____	_____	_____	_____	_____	_____
18. _____	A MC _____	_____	_____	_____	_____	_____
19. _____	A MC _____	_____	_____	_____	_____	_____
20. _____	A MC _____	_____	_____	_____	_____	_____
21. _____	A MC _____	_____	_____	_____	_____	_____
22. _____	A MC _____	_____	_____	_____	_____	_____
23. _____	A MC _____	_____	_____	_____	_____	_____
24. _____	A MC _____	_____	_____	_____	_____	_____
25. _____	A MC _____	_____	_____	_____	_____	_____
26. _____	A MC _____	_____	_____	_____	_____	_____
27. _____	A MC _____	_____	_____	_____	_____	_____
28. _____	A MC _____	_____	_____	_____	_____	_____
29. _____	A MC _____	_____	_____	_____	_____	_____
30. _____	A MC _____	_____	_____	_____	_____	_____

FILE WITH: Bureau of Land Management, 3707 North 7th Street, P. O. Box 16563, Phoenix, Arizona 85011 and the respective county recorder, ON OR BEFORE DECEMBER 30th (NOT THE 31st). BLM REQUIRES A \$5.00 NONREFUNDABLE SERVICE CHARGE FOR EACH MINING CLAIM, MILL SITE OR TUNNEL SITE. ANNUAL FILINGS THAT ARE NOT ACCOMPANIED BY PROPER SERVICE CHARGES WILL BE RETURNED WITHOUT FURTHER ACTION BY BLM.

Return Document to:

For BLM Use Only

AZ-3850-1 (July 1992)

Rose M. MARTIN
4001 N. Tyndall Ave
Tucson, Az. 85719

45200
45200

Telephone # (520)- 887-3151

CHECK
ONE



AFFIDAVIT OF PERFORMANCE OF ANNUAL WORK

Also fill in ITEMS 1 through 9 and the reverse side of this document.



NOTICE OF INTENTION TO HOLD

I intend to hold the claim(s) /site(s) listed on the reverse side of this document for the calendar year 19____. Also fill in ITEMS 1 through 4 and ITEM 9.

NOTICES OF INTENTION TO HOLD ARE FOR MILL SITES AND TUNNEL SITES OR FOR MINING CLAIMS WHEN ASSESSMENT WORK HAS NOT BEEN DONE, REGARDLESS OF WHETHER THE ANNUAL ASSESSMENT HAS BEEN SUSPENDED, DEFERRED, OR NOT YET ACCRUED. THE FILING OF A NOTICE OF INTENTION TO HOLD SHALL NOT RELIEVE THE OWNER OF COMPLYING WITH FEDERAL AND STATE LAWS PERTAINING TO THE PERFORMANCE OF ANNUAL ASSESSMENT WORK. NOTICES OF INTENTION TO HOLD FOR MILL SITES OR TUNNEL SITES NEED NOT BE COUNTY RECORDED. FOR MINING CLAIMS THE FORM FILED WITH BLM MUST BE IDENTICAL TO THE ONE THAT WAS OR WILL BE FILED WITH THE COUNTY.

Evidence of Annual Assessment Work or a Notice of Intention to Hold must be filed each calendar year following the calendar year in which the Claim/site was located.

ALL CLAIMS LISTED ON A SINGLE AFFIDAVIT MUST BE CONTIGUOUS.

1. State of Arizona, County of Pima ss:
2. I, (Name) Rose M. MARTIN
3. Reside at (Address) 4001 N. Tyndall
City Tucson County Pima State Az Zip 85719

being duly sworn, deposes and says that he/she is a citizen of the United States, more than eighteen years of age, that all of the facts set forth in this affidavit/notice, subject to the provisions and penalties of 18 USC 1001 pertaining to the filing of false, fictitious, or fraudulent statements with the United States, are true and correct according to the best of my knowledge, information and belief.

4. Owner's Name and Address (If not shown in items 1-3 above) CHECK HERE IF THIS IS A CHANGE OF ADDRESS ☐

Rose M. MARTIN, 4001 N. Tyndall, Tucson Az 85719
William L. Scovel, 918 Weber Dr. Tempe Az 85281

5. That I am personally acquainted with the mining claim(s). The work and improvements were made by and at the expense of the owner(s) of said claim(s). Said contiguous group of claims, listed on the reverse side of this document, are situated in the Cave Creek Mining District, Maricopa County, Arizona

6. That between the dates starting at 12 o'clock noon on September 1, 19 94 and ending at 12 o'clock noon on September 1, 19 95 at least \$ 100.00 dollars worth of work and improvements were done and performed upon said claim(s) or upon one or more of a contiguous group of claims for the benefit of all, or wholly or partly outside of a contiguous group of claims for the benefit of all, not including the location work.

7. That the following persons were employed to perform the work and improvements described herein: William L. Scovel

8. That the work and improvements performed were: Sampling & Road work

9. Dated 5-24-95 Signature Rose M. Martin

SUBSCRIBED AND SWORN TO before me a Notary Public this 24 day of May 19 95

by Rose M. Martin REGINA GUTKOSKY

Notary Public Regina Gutkosky State of Arizona

MY COMMISSION EXPIRES May 24, 1996

This form is for the purpose of complying with the laws of the United States Department of the Interior, Bureau of Land Management and the State of Arizona pertaining to assessment work and/or a notice of intention to hold. 30 USC 28, 43 CFR 3833.2, ARS 27-208. Subject to Paperwork Reduction Act and Privacy Act statements available at the BLM AZ State Office. The form is not copyrighted. It may be reproduced without restriction.

For BLM Use Only

1995 waiver on file

RECEIVED
BLM AZ STATE OFFICE
MAY 24 1995

ENTERED IN COMPUTER

5725795 @ MLI

If the claims/sites have consecutive BLM #'s and are in the same Township, Range and Section(s) they may be listed as follows:

SAMPLE 1-10 A MC 19640-49 Dkt/Pg # 1025/1-10 (or) 4N 20W 36
 RECORDING # 9106173-82

CLAIM/SITE NAME	SERIAL NUMBER	Dkt/Pg or Recording # of ORIGINAL LOCATION NOTICE!	TWN SHP	RNG	SEC(S)
1. <u>SNOWFLAKE #1</u>	<u>A MC 45202</u>	<u>84-361172</u>	<u>T7N</u>	<u>R5E</u>	<u>34</u>
2.	A MC				
3.	A MC				
4.	A MC				
5.	A MC				
6.	A MC				
7.	A MC				
8.	A MC				
9.	A MC				
10.	A MC				
11.	A MC				
12.	A MC				
13.	A MC				
14.	A MC				
15.	A MC				
16.	A MC				
17.	A MC				
18.	A MC				
19.	A MC				
20.	A MC				
21.	A MC				
22.	A MC				
23.	A MC				
24.	A MC				
25.	A MC				
26.	A MC				
27.	A MC				
28.	A MC				
29.	A MC				
30.	A MC				

FILE WITH: Bureau of Land Management, 3707 North 7th Street, P. O. Box 16563, Phoenix, Arizona 85011 and the respective county recorder, ON OR BEFORE DECEMBER 30th (NOT THE 31st). BLM REQUIRES A \$5.00 NONREFUNDABLE SERVICE CHARGE FOR EACH MINING CLAIM, MILL SITE OR TUNNEL SITE. ANNUAL FILINGS THAT ARE NOT ACCOMPANIED BY PROPER SERVICE CHARGES WILL BE RETURNED WITHOUT FURTHER ACTION BY BLM.

AMC 45200
220903

Return Document to:

For BLM Use Only

AZ-3850-1 (July 1992)

Rose M. Martin

4001 N. Tyndall

Tucson, AZ. 85719

Telephone # (602)- 887-3151

CHECK
ONE



AFFIDAVIT OF PERFORMANCE OF ANNUAL WORK

Also fill in ITEMS 1 through 9 and the reverse side of this document.



NOTICE OF INTENTION TO HOLD

I intend to hold the claim(s) /site(s) listed on the reverse side of this document for the calendar year 19____. Also fill in ITEMS 1 through 4 and ITEM 9.

NOTICES OF INTENTION TO HOLD ARE FOR MILL SITES AND TUNNEL SITES OR FOR MINING CLAIMS WHEN ASSESSMENT WORK HAS NOT BEEN DONE, REGARDLESS OF WHETHER THE ANNUAL ASSESSMENT HAS BEEN SUSPENDED, DEFERRED, OR NOT YET ACCRUED. THE FILING OF A NOTICE OF INTENTION TO HOLD SHALL NOT RELIEVE THE OWNER OF COMPLYING WITH FEDERAL AND STATE LAWS PERTAINING TO THE PERFORMANCE OF ANNUAL ASSESSMENT WORK. NOTICES OF INTENTION TO HOLD FOR MILL SITES OR TUNNEL SITES NEED NOT BE COUNTY RECORDED. FOR MINING CLAIMS THE FORM FILED WITH BLM MUST BE IDENTICAL TO THE ONE THAT WAS OR WILL BE FILED WITH THE COUNTY.

Evidence of Annual Assessment Work or a Notice of Intention to Hold must be filed each calendar year following the calendar year in which the Claim/site was located.

ALL CLAIMS LISTED ON A SINGLE AFFIDAVIT MUST BE CONTIGUOUS.

1. State of Arizona, County of Pima ss:

2. I, (Name) Rose M. Martin

3. Reside at (Address) 4001 N. Tyndall, Tucson, AZ., 85719

City Tucson, County Pima, State AZ., Zip 85719

being duly sworn, deposes and says that he/she is a citizen of the United States, more than eighteen years of age, that all of the facts set forth in this affidavit/notice, subject to the provisions and penalties of 18 USC 1001 pertaining to the filing of false, fictitious, or fraudulent statements with the United States, are true and correct according to the best of my knowledge, information and belief.

4. Owner's Name and Address (If not shown in Items 1-3 above) CHECK HERE IF THIS IS A CHANGE OF ADDRESS ☐

William L. Scovel, 918 Weber Dr., Tempe, AZ., 85281

Rose M. Martin, 4001 N. Tyndall, Tucson, AZ., 85719

5. That I am personally acquainted with the mining claim(s). The work and improvements were made by and at the expense of the owner(s) of said claim(s). Said contiguous group of claims, listed on the reverse side of this document, are situated in the Cave Creek Mining District, Maricopa County, Arizona

6. That between the dates starting at 12 o'clock noon on September 1, 1993 and ending at 12 o'clock noon on September 1, 1994 at least \$ 2,100 20100 dollars worth of work and improvements were done and performed upon said claim(s) or upon one or more of a contiguous group of claims for the benefit of all, or wholly or partly outside of a contiguous group of claims for the benefit of all, not including the location work.

7. That the following persons were employed to perform the work and improvements described herein:

William L. Scovel

8. That the work and improvements performed were: Sampling and testing, Inlarge tunnel, Road work
Back Hoe, Trenching, Opening up portal.

9. Dated Sept 27 - 94, Signature Rose Marie Martin

SUBSCRIBED AND SWORN TO before me, a Notary Public, this 27th day of September 19 94

by Rose Marie Martin

Notary Public Mike A. LaForge

MY COMMISSION EXPIRES May 15, 1998

This form is for the purpose of complying with the laws of the United States Department of the Interior, Bureau of Land Management and the State of Arizona pertaining to assessment work and/or a notice of intention to hold. 30 USC 28, 43 CFR 3833.2, ARS 27-208. Subject to Paperwork Reduction Act and Privacy Act statements available at the BLM AZ State Office. The form is not copyrighted. It may be reproduced without restriction.




OFFICIAL SEAL
MIKE A. LAFORGE
Notary Public - State of Arizona
PIMA COUNTY
My Commission Expires May 15, 1998

For BLM Use Only

RECEIVED
BLM AZ STATE OFFICE
SEP 30 6 34 AM '94
PHOENIX, ARIZONA

ENTERED IN COMPUTER



EVALUED IN COMPLIANCE

If the claims/sites have consecutive BLM #'s and are in the same Township, Range and Section(s) they may be listed as follows:

SAMPLE 1-10

A MC 19640-49

Dkt/Pg # 1025/1-10 (or)
RECORDING # 9106173-82

4N

20W 36

CLAIM/SITE NAME	SERIAL NUMBER	Dkt/Pg or Recording # of ORIGINAL LOCATION NOTICEI	TWN SHP	RNG	SEC(S)
1. Happy Jack	A MC 45200	Dkt. 13973 pg. 1522	T7N	R5E	34
2. Snowflake #1	A MC 45202	84-361172	T7N	R5E	34
3. Snowflake # 3	A MC 45203	Dkt. 13973 pg. 1526	T7N	R5E	34
4.	A MC				
5.	A MC				
6.	A MC				
7.	A MC				
8.	A MC				
9.	A MC				
10.	A MC				
11.	A MC				
12.	A MC				
13.	A MC				
14.	A MC				
15.	A MC				
16.	A MC				
17.	A MC				
18.	A MC				
19.	A MC				
20.	A MC				
21.	A MC				
22.	A MC				
23.	A MC				
24.	A MC				
25.	A MC				
26.	A MC				
27.	A MC				
28.	A MC				
29.	A MC				
30.	A MC				

FILE WITH: Bureau of Land Management, 3707 North 7th Street, P. O. Box 16563, Phoenix, Arizona 85011 and the respective county recorder, ON OR BEFORE DECEMBER 30th (NOT THE 31st). BLM REQUIRES A \$5.00 NONREFUNDABLE SERVICE CHARGE FOR EACH MINING CLAIM, MILL SITE OR TUNNEL SITE. ANNUAL FILINGS THAT ARE NOT ACCOMPANIED BY PROPER SERVICE CHARGES WILL BE RETURNED WITHOUT FURTHER ACTION BY BLM.

Return Document to:

Rose M. Martin

4001 N. Tyndall

Tucson, Az. 85719

For BLM Use Only

AZ-3850-1 (July 1992)

Telephone # (602)- 887-3151



AFFIDAVIT OF PERFORMANCE OF ANNUAL WORK

Also fill in ITEMS 1 through 9 and the reverse side of this document.

**CHECK
ONE**



NOTICE OF INTENTION TO HOLD

I intend to hold the claim(s) /site(s) listed on the reverse side of this document for the calendar year 19____. Also fill in ITEMS 1 through 4 and ITEM 9.

NOTICES OF INTENTION TO HOLD ARE FOR MILL SITES AND TUNNEL SITES OR FOR MINING CLAIMS WHEN ASSESSMENT WORK HAS NOT BEEN DONE, REGARDLESS OF WHETHER THE ANNUAL ASSESSMENT HAS BEEN SUSPENDED, DEFERRED, OR NOT YET ACCRUED. THE FILING OF A NOTICE OF INTENTION TO HOLD SHALL NOT RELIEVE THE OWNER OF COMPLYING WITH FEDERAL AND STATE LAWS PERTAINING TO THE PERFORMANCE OF ANNUAL ASSESSMENT WORK. NOTICES OF INTENTION TO HOLD FOR MILL SITES OR TUNNEL SITES NEED NOT BE COUNTY RECORDED. FOR MINING CLAIMS THE FORM FILED WITH BLM MUST BE IDENTICAL TO THE ONE THAT WAS OR WILL BE FILED WITH THE COUNTY.

Evidence of Annual Assessment Work or a Notice of Intention to Hold must be filed each calendar year following the calendar year in which the Claim/site was located.

ALL CLAIMS LISTED ON A SINGLE AFFIDAVIT MUST BE CONTIGUOUS.

1. State of Arizona, County of Pima ss:

2. I, (Name) Rose M. Martin

3. Reside at (Address) 4001 N. Tyndall

City Tucson, County Pima, State Az., Zip 85719

being duly sworn, deposes and says that he/she is a citizen of the United States, more than eighteen years of age, that all of the facts set forth in this affidavit/notice, subject to the provisions and penalties of 18 USC 1001 pertaining to the filing of false, fictitious, or fraudulent statements with the United States, are true and correct according to the best of my knowledge, information and belief.

4. Owner's Name and Address (If not shown in items 1-3 above) CHECK HERE IF THIS IS A CHANGE OF ADDRESS ☐

Rose M. Martin, 4001 N. Tyndall, Tucson, Az., 85719

William L. Scovel, 918 Weber Dr., Tempe, Az., 85281

5. That I am personally acquainted with the mining claim(s). The work and improvements were made by and at the expense of the owner(s) of said claim(s). Said contiguous group of claims, listed on the reverse side of this document, are situated in the Cave Creek Mining District, Maricopa County, Arizona

6. That between the dates starting at 12 o'clock noon on September 1, 1993 and ending at 12 o'clock noon on September 1, 1994, at least \$ 100.00 dollars worth of work and improvements were done and performed upon said claim(s) or upon one or more of a contiguous group of claims for the benefit of all, or wholly or partly outside of a contiguous group of claims for the benefit of all, not including the location work.

7. That the following persons were employed to perform the work and improvements described herein:

William L. Scovel

8. That the work and improvements performed were: Sampling and Road work

9. Dated Sept 27-94, Signature Rose Marie Martin

SUBSCRIBED AND SWORN TO before me, a Notary Public, this 27 day of September, 1994

by Mike LaForge Rose Marie Martin

Notary Public Mike LaForge

MY COMMISSION EXPIRES MAY 15 1998

This form is for the purpose of complying with the laws of the United States Department of the Interior, Bureau of Land Management and the State of Arizona pertaining to assessment work and/or a notice of intention to hold. 30 USC 28, 43 CFR 3833.2, ARS 27-208. Subject to Paperwork Reduction Act and Privacy Act statements available at the BLM AZ State Office. The form is not copyrighted. It may be reproduced without restriction.




OFFICIAL SEAL
MIKE A. LAFORGE
Notary Public - State of Arizona
PIMA COUNTY

For BLM Use Only

RECEIVED
B.L.M. AZ STATE OFFICE
SEP 30 9 34 AM '94
PIMA COUNTY

ENTERED IN COMPUTER



7-10-84

If the claims/sites have consecutive BLM #'s and are in the same Township, Range and Section(s) they may be listed as follows:

SAMPLE 1-10 A MC 19640-49 Dkt/Pg # 1025/1-10 (or) 4N 20W 36
RECORDING # 9106173-82

		Dkt/Pg or Recording # of ORIGINAL LOCATION		TWN	RNG	SEC(S)
CLAIM/SITE NAME	SERIAL NUMBER	NOTICEI		SHIP		
1. Snowflake # 5	A MC 220903	84-159671		T7N	R5E	34
2.	A MC					
3.	A MC					
4.	A MC					
5.	A MC					
6.	A MC					
7.	A MC					
8.	A MC					
9.	A MC					
10.	A MC					
11.	A MC					
12.	A MC					
13.	A MC					
14.	A MC					
15.	A MC					
16.	A MC					
17.	A MC					
18.	A MC					
19.	A MC					
20.	A MC					
21.	A MC					
22.	A MC					
23.	A MC					
24.	A MC					
25.	A MC					
26.	A MC					
27.	A MC					
28.	A MC					
29.	A MC					
30.	A MC					

FILE WITH: Bureau of Land Management, 3707 North 7th Street, P. O. Box 16563, Phoenix, Arizona 85011 and the respective county recorder, ON OR BEFORE DECEMBER 30th (NOT THE 31st). BLM REQUIRES A \$5.00 NONREFUNDABLE SERVICE CHARGE FOR EACH MINING CLAIM, MILL SITE OR TUNNEL SITE. ANNUAL FILINGS THAT ARE NOT ACCOMPANIED BY PROPER SERVICE CHARGES WILL BE RETURNED WITHOUT FURTHER ACTION BY BLM.

UNITED STATES
DEPARTMENT OF THE INTERIOR
BUREAU OF LAND MANAGEMENT

CERTIFICATION OF EXEMPTION FROM PAYMENT OF RENTAL FEE

FORM APPROVED
OMB NO. 1004-0114
Expires: May 31, 1996

#103

SEE INSTRUCTIONS ON FLAP

This small miners exemption is filed for the assessment year beginning at noon on September 1, 199~~3~~⁴, and ending at noon on September 1, 199~~4~~⁵.

The undersigned owner(s) of the mining claim listed below hereby certify under penalty of 18 U.S.C. 1001 and 43 U.S.C. 1212 that:

I/We own ten or fewer mining claims/sites located and maintained in the United States of America.

I/We have a total of less than ten acres of unreclaimed surface disturbance on the claims/sites resulting from exploration or mining activities.

The ten or fewer mining claims listed below are operated under a Notice, Plan of Operations, Special Use Permit, or other State or local permit, as described in the regulations at 43 CFR 3833.1-6, issued by: **Tonto National Forest. CAVE CREEK**

Ranger District

and the serial number or other designation of such Notice, Plan of Operations, or Permit is:

#93-12-01-04

Please check the appropriate box indicating production or exploration that applies to your claims, and complete the production information if that applies.

- ☐ I/We have produced from the mining claims/sites listed below more than \$1,500 and less than \$800,000 in gross revenues of a mineral commodity(ies) during the above assessment year that are subject to the General Mining Law of 1872, as amended; the Act of October 5, 1992; and regulations at 43 CFR 3833.1-6 and 3850.

COMMODITY(IES)	GROSS DOLLAR VALUE PRODUCED

- ☒ I/We have or will perform exploration work upon the lode and/or placer claims listed below that meets the requirements of the General Mining Law of 1872, as amended; the Act of October 5, 1992; and the regulations at 43 CFR 3833.1-6 and 3850. Such work will be described on our affidavit of labor.

The lode and/or placer claims for which the above exemption from payment of the rental fees is made are:

CLAIM NAME	BLM RECORDATION SERIAL NUMBER	COUNTY	RECORDATION BOOK	PAGE
Snowflake #1	AMC# 45202	Maricopa		
Snowflake #3	AMC# 45203	Maricopa		
Snowflake #5	AMC# 220903	Maricopa		
Happy Jack	AMC# 45200	Maricopa		
ENTERED IN COMPUTER 8-30-93 ep				

The owner(s) of the above lode and/or placer claims are:

NAME	ADDRESS	STATE	ZIP CODE
William SCovel	918 E. Weber DR. Tempe	AZ	85281
ROSE MARTIN	4001 N. Tyndall Tucson	AZ	85719

This exemption is filed by the above listed owner(s) in the State of ARIZONA for this assessment year.

I/We understand and acknowledge that pursuant to 43 U.S.C. 1212 and 18 U.S.C. 1001, the filing of a false, fictitious, or fraudulent document with the Bureau of Land Management may result in a fine of up to \$10,000, a prison term not to exceed five years, or both.

Subscribed and sworn to before me this 20 day
of Aug, 1993.
William SCovel
(Owner's Name - Please Print)
William L. Scovel
(Owner's Signature)
Renae Rivas
(Notary Public)
9-4-96
(Date Commission Expires)

[SEAL]



Subscribed and sworn to before me this 20 day
of Aug, 1993.
Rose MARTIN
(Owner's Name - Please Print)
Rose Martin
(Owner's Signature)
Renae Rivas
(Notary Public)
9-4-96
(Date Commission Expires)

[SEAL]



Subscribed and sworn to before me this ____ day
of _____, 199____.

(Owner's Name - Please Print)

(Owner's Signature)

(Notary Public)

(Date Commission Expires)

[SEAL]

Subscribed and sworn to before me this ____ day
of _____, 199____.

(Owner's Name - Please Print)

(Owner's Signature)

(Notary Public)

(Date Commission Expires)

[SEAL]

Subscribed and sworn to before me this ____ day
of _____, 199____.

(Owner's Name - Please Print)

(Owner's Signature)

(Notary Public)

(Date Commission Expires)

[SEAL]

SCOVEL ROBERT

P 3

REPORT DATE: MAY 10, 1993
ADMIN STATE: ARIZONAUNITED STATES DEPARTMENT OF THE INTERIOR
BUREAU OF LAND MANAGEMENTPAGE NO: 12688
PCN: LT894PPICLAIMANT INDEX
ALL CLAIMS

CLAIMANT NAME	CLAIMANT ADDRESS	CITY	ST	ZIP	SERIAL NO.	CLAIM NAME/NUMBER	MER	TWNSHP	RANGE	SEC	SUBDY
SCOVEL ROBERT	1032 E HARRY ST	TEMPE	AZ	85281	308364*	MONTAZUMA #1	14	8 N	5 E	36	NW
					308365*	MONTAZUMA #2					NW
					308366*	MONTAZUMA #3					N2
					308739*	MONTAZUMA #4				25	S2
SCOVEL ROBERT L	1032 E HARRY ST	TEMPE	AZ	85281	287077*	BULL DOG #1		7 N	6 E	31	SE
					305652*	BULL FROG #3		6 N	5 E	2	NW
										3	NE
					303869*	BULL FROG #1		7 N	6 E	31	S2
SCOVEL WILLIAM	1032 E HARRY ST	TEMPE	AZ	85281	305651*	BULL FROG #2		6 N	5 E	2	NW
					308363*	MONTAZUMA MILL SITE		8 N	5 E	25	SW
					308364*	MONTAZUMA #1				36	NW
					308365*	MONTAZUMA #2					NW
	918 E WEBER DR	TEMPE	AZ	85281	308366*	MONTAZUMA #3					N2
					308739*	MONTAZUMA #4				25	S2
					45200*	HAPPY JACK		6 N	5 E	3	NE
					45201*	HAPPY JACK MILL SITE					NE
					45202*	SNOWFLAKE #1					SE
					45203*	SNOWFLAKE #3					SE
					45204*	SNOWFLAKE #4					NE
					88416	SNOWFLAKE PLACER NO1				2	ALL
					214542*	SNOWFLAKE #1					ALL
					220903*	SNOWFLAKE #5				3	SW
					282740*	SNOWFLAKE #6					SW
					282741*	SNOWFLAKE #7					NE
					282742*	SNOWFLAKE #8					NE
					282743*	SNOWFLAKE #9					SE
					282744*	SNOWFLAKE #10					NE
					101421*	SNOWFLAKE #2				2	SE
SCOVEL WILLIAM L					308122*	HAPPY JACK #2				3	N2
								7 N	5 E	34	SE
					308123*	HAPPY JACK #3		6 N	5 E	3	N2
								7 N	5 E	34	S2
					308124*	HAPPY JACK #4		6 N	5 E	3	NW
								7 N	5 E	34	SW
								12 N	1 W	24	ALL
											ALL
SCRIVNER BEVERLY	8133 E GRANADA RD	SCOTTSDALE	AZ	85257	326380*	JEREBO #1					ALL
SCRIVNER CLAY					326380*	JEREBO #1					ALL
SCRIVNER JERED					326380*	JEREBO #1					ALL
SCURR HARRY	4205 N WINFIELD SCOT	SCOTTSDALE	AZ	85251	221566*	VALENTINE #5		9 N	9 E	13	NW
					223854*	BOB #1		10 N	9 E	35	NE
					223855*	BOB #2					NW
					223856*	BOB #3					SE
					223857*	BOB #4					SW
					223858*	BOB #5		9 N	9 E	2	NE
					223859*	BOB #6					NW

* * DISCLOSURE* * ALL INFORMATION RECEIVED IN THIS OFFICE MAY NOT YET BE LISTED ON THIS REPORT. NAMES AND ADDRESSES ARE ENTERED AS THEY APPEAR ON THE LOCATION NOTICE OR ARE ABBREVIATED TO FIT LIMITED SPACE; THEREFORE THEY MAY NOT APPEAR IN THE EXPECTED SEQUENCE.
* AFTER S/N INDICATES LAND STATUS CHECKED.

MARTIN RICHARD

N 9

REPORT DATE: MAY 10, 1993
ADMIN STATE: ARIZONA

UNITED STATES DEPARTMENT OF THE INTERIOR
BUREAU OF LAND MANAGEMENT

PAGE NO: 8741
PCN: LT894PP1

CLAIMANT INDEX ALL CLAIMS

CLAIMANT NAME	CLAIMANT ADDRESS	CITY	ST	ZIP	SERIAL NO.	CLAIM NAME/NUMBER	MER	TWNSHP	LEGAL DESCRIPTION RANGE	SEC	SUBDY
MARTIN RICHARD	4725 E SHANGRI LA RD	PHOENIX	AZ	85028	187174	M T G #20	14	9 N	4 W	20	NW
					187175	M T G #21				19	SE
					187176	M T G #22				30	NE
					187177	M T G #23					SE
					187178	M T G #24				31	NE
					187179	M T G #25				25	NW
					187180	M T G #26					NE
MARTIN RON	BOX 143	PAYSON	AZ	85547	187181	M T G #27					SE
					318164*	T BONE MAYBE #1		11 N	10 E	27	NW
					318165*	T BONE MAYBE #2					NW
					318166*	T BONE MAYBE #3					NW
MARTIN ROSE	4001 N TYNDALL	TUCSON	AZ	85719	318167*	T BONE MAYBE #4					NW
					282740*	SNOWFLAKE #6		6 N	5 E	3	SW
					282741*	SNOWFLAKE #7					NE
					282742*	SNOWFLAKE #8					NE
					282743*	SNOWFLAKE #9					SE
					282744*	SNOWFLAKE #10					NE
					101421*	SNOWFLAKE #2				2	SE
MARTIN ROSE M					308122*	HAPPY JACK #2				3	N2
								7 N	5 E	34	SE
					308123*	HAPPY JACK #3		6 N	5 E	3	N2
								7 N	5 E	34	S2
					308124*	HAPPY JACK #4		6 N	5 E	3	NW
								7 N	5 E	34	SW
								6 N	5 E	3	NE
MARTIN ROSEMARIE					45200*	HAPPY JACK					NE
					45201*	HAPPY JACK MILL SITE					NE
					45202*	SNOWFLAKE #1					SE
					45203*	SNOWFLAKE #3					SE
					45204*	SNOWFLAKE #4					NE
MARTIN RUTH	1501 N 7TH ST	PHOENIX	AZ	85006	214542*	SNOWFLAKE #1				2	ALL
					220903*	SNOWFLAKE #5				3	SW
					76175	GOLDEN GREENE		15 S	2 E	2	E2
MARTIN T					8061	IRON CAP NO 1		8 S	10 E	33	SW
					8062	IRON CAP NO 2					SE
					8063	IRON CAP NO 3				34	SE
					8064	IRON CAP NO 4					SE
					8065	IRON CAP NO 5				33	NW
					8066	IRON CAP NO 6					NE
					8067	IRON CAP NO 7				28	SE
					8068	IRON CAP NO 8					SW
					8069	IRON CAP NO 9				35	SW
					8071	IRON CAP NO 11				34	NW
					8085	IRON CAP NO 25				29	NE

* * DISCLOSURE * * ALL INFORMATION RECEIVED IN THIS OFFICE MAY NOT YET BE LISTED ON THIS REPORT, NAMES AND ADDRESSES ARE ENTERED AS THEY APPEAR ON THE LOCATION NOTICE OR ARE ABBREVIATED TO FIT LIMITED SPACE; THEREFORE THEY MAY NOT APPEAR IN THE EXPECTED SEQUENCE.
* AFTER S/N INDICATES LAND STATUS CHECKED.

Exception
✓ Relinquish

**PLAN OF OPERATIONS
FOR MINING ACTIVITIES
ON NATIONAL FOREST LANDS**

Submitted by William L. Scovel owner 8-19-93
Signature Title Date

Plan Received by Karin L. Brand L&M Asst. 8-19-93
Signature Title Date

I. GENERAL INFORMATION

- A. Name of Mine/Project SNOWFLAKE # 1-3-5 AND Happy JACK
GP-93-12-01-04
- B. Type of Operation Lode
(lode, placer, mill, exploration, development, production, other)
- C. Is this a (new continuing) operation? (CIRCLE ONE) 86-12-01-05
If continuing a previous operation, this plan (replaces/modifies) a previous plan of operation. (CIRCLE ONE)
- D. Proposed start-up date of operation 8-19-93
- E. Proposed duration of operations 12-31-94
- F. Proposed seasonal reclamation close-out 12-31-94
- G. Expected date for completion of all reclamation 12-31-94

II. PRINCIPALS

- A. Name, address and phone number of operator William SCOVEL
PH# 994-5287 918. E. Weber
Tempe Az 85281

- B. Name, address, and phone number of authorized field representative (if other than the operator). Attach authorization to act on behalf of operator.

N/A

- C. List the owners of the claims (if other than the operator)

Rose MARTIAN

William SCOVEL

<p align="center">RECEIVED Cave Creek, AZ</p>		<p>DR</p> <p>SSS</p> <p>Rec L&M</p> <p>R&W</p> <p>FWO</p> <p>AFMO</p> <p>Eng 135</p> <p>Eng 136</p> <p>Eng 137</p>	<p>Aug 20 1 48 PM '93</p> <p align="center">AUG 19 1993</p>	<p>Per/Per</p> <p>Per/Per</p> <p>Per/Per</p> <p>Per/Per</p> <p>Per/Per</p> <p>Per/Per</p> <p>Per/Per</p> <p>Per/Per</p>
--	--	--	--	---

(If more space is needed to fill out a block of information, use additional sheets and attach to form.)

- D. List name and address of any other lessees, assigns, agents, etc. and briefly describe their involvement with the operation, if applicable.

N/A

III. PROPERTY OR AREA

Name of claim, if applicable, and the legal land description where the operation will be conducted.

MC #	Name	Section	Township	Range
AMC#45202	SNOWFLAKE #1	34	T7N	R5E
AMC# 45203	SNOWFLAKE #3	34	T7N	R5E
AMC# 220903	SNOWFLAKE #5	34	T7N	R5E
AMC# 45200	HAPPY JACK	34	T7N	R5E

IV. DESCRIPTION OF THE OPERATION

- A. **Access.** Show on a map (USGS quadrangle map or a National Forest map, for example) the claim boundaries, if applicable, and all access needs such as roads and trails, on and off the claim. Specify which Forest Service roads will be used, where maintenance or reconstruction is proposed, and where new construction is necessary. For new construction, include construction specifications such as widths, grades, etc., location and size of culverts, describe maintenance plans, and the type and sizes of vehicles and equipment that will use the access routes. Forest Rd 2040 To be gated.

CONTINUATION OF OPERATION PLAN #
86-12-01-05.

EXCEPTIONS = SNOWFLAKE PLACER # 1 & 2
HAVE BEEN SOLD. PLEASE DROP FROM PLAN.
ALL OTHER PLANS WILL STAY THE SAME.

- B. **Map, Sketch or Drawing.** Show location and layout of the area of operation. Identify any streams, creeks or springs if known. Show the size and kind of all surface disturbances such as trenches, pits, settling ponds, stream channels and run-off diversions, waste dumps, drill pads, timber disposal or clearance, etc. Include sizes, capacities, acreage, amounts, locations, materials involved, etc.

See Attached map.

RECEIVED
M. AZ STATE OFFICE
JUN 20 1 49 AM '93
PHOENIX, ARIZONA

(If more space is needed to fill out a block of information, use additional sheets and attach to form.)

C. **Project Description.** Describe aspects of the operation: how clearing be accomplished, topsoil stockpiled, waste rock placed, tailings disposal, etc. Calculate production rates and total volumes of waste rock and ore. Include justification and calculations for settling pond capacities and, the size of runoff diversion channels.

1. For first 12 months:

MAINTAIN EXISTING SHAFTS, ADITS AND PROSPECTS CUT AT SNOWFLAKE AND HAPPY JACK. NO ADDITIONAL SURFACE DISTURBANCE WITHOUT PRIOR APPROVAL. PLACER OPERATIONS WILL BE LIMITED TO HAND TOOLS, NO HEAVY EQUIPMENT WILL BE USED. OTHER PROSPECTING AND SAMPLING WILL BE DONE BY HAND.

2. For total life of project:

MODIFICATION OF PLAN WILL BE PROPOSED AS NEEDED.

RECEIVED
CLARK COUNTY OFFICE
AUG 20 11 43 AM '93
PROJECT SOLUTIONS

(If more space is needed to fill out a block of information, use additional sheets and attach to form.)

D. **Equipment and Vehicles.** Describe that which is proposed for use in your operation (Examples: drill, dozer, wash plant, mill, etc.). Include sizes, capacity, frequency of use, etc.

Portable Roll, Ball and Reduction mills
 Core drill, Crusher, Generator, Shaker Table,
 Welder, Propane tank, 2 ATV's, Womack blader
 Misc. parts,

E. **Structures.** Include information about fixed or portable structures or facilities planned for the operation. Show their locations on the map. Include such things as living quarters, storage sheds, mill buildings, thickener tanks, fuel storage, powder magazines, pipe lines, water diversions, trailer, sanitation facilities including sewage disposal, etc. Include justification and calculations for sizing of tanks, pipelines and water diversions.

Portable Building on Partial Concrete pad.
 Powder magazine
 Concrete water tank
 Metal water tank on truck
 Trailer + truck (belongs to watchman)

V. ENVIRONMENTAL PROTECTION MEASURES (SEE 36 CFR 228.8)

A. **Air Quality.** Describe measures proposed to minimize impacts on air quality such as obtaining a burning permit for slash disposal or dust abatement on roads.

N/A

RECEIVED
 BUREAU OF LAND MANAGEMENT
 AUG 20 11 40 AM '93
 DENVER, COLORADO

(If more space is needed to fill out a block of information, use additional sheets and attach to form.)

B. **Water Quality.** State how applicable state and federal water quality standards will be met. Describe what measures or management practices will be used to minimize water quality impacts and meet applicable standards.

1. State whether water is to be used in the operation, and if so, how. If water is used in the operation (processing ore, washing ore, solution make-up, etc.) state how the water will be stored, treated and disposed of. If ponds of any type are proposed, such as for storage or settling, state how they will be designed and built. Provide storage capacities. State how ponds will be maintained on an annual basis.
2. Describe methods to control erosion and surface water runoff from all disturbed areas, including waste and tailings dumps.
3. Describe proposed surface water and ground water quality monitoring, if required, to demonstrate compliance with federal or state water quality standards.
4. Describe the measures to be used to minimize potential water quality impacts during seasonal closures, or for a temporary cessation of operations.
5. If land application is proposed for waste water disposal, the location and operation of the land application system must be described. Also describe how vegetation, soil, and surface and groundwater quality will be protected if land application is used.

Recirculates water by using Settling TANK
GRAY water will be Buried

C. **Solid Wastes.** State whether the proposed operations will produce tailings, dumpage, or other waste, and if so, what types of waste and their estimated quantities. State how tailings, dumpage, or other waste produced by operations will be disposed of or treated so as to minimize adverse impacts upon the environment and forest surface resources.

they will be Put to the Side AND USED Later
for Reclamation.

RECEIVED
AZ STATE OFFICE
AUG 20 11 49 AM '03
DENVER, ARIZONA

D. **Scenic Values.** State how scenic values will be protected (such as screening, slash disposal, timely reclamation, etc.).

Operation Not Visible From FR 24.

(If more space is needed to fill out a block of information, use additional sheets and attach to form.)

- E. **Fish and Wildlife.** Describe cable measures to maintain and protect fisheries and wildlife, and their habitat (includes threatened, endangered, and sensitive species) affected by the operations.

No Hazardous materials will be Accessible To wildlife.

- F. **Cultural Resources.** Describe measures for protecting known historic and archeological values.

No New Disturbance All work will be on Previously Disturbed Places

- G. **Hazardous Substances.**

1. List all substances including cyanide by name and quantity, which you intend to use or generate during the proposed operation.

Propane for Domestic use only.

2. Describe generation, handling, storage, disposal, security (fencing), identification (signing/labeling), or other special operations requirements for substances necessary to conduct the proposed operation.

N/A

RECEIVED
BLM AZ STATE OFFICE
Aug 20 11 49 AM '93
PHOENIX, ARIZONA

(If more space is needed to fill out a block of information, use additional sheets and attach to form.)

3. Describe the measures that taken if a release of a reportable qu: ☒ of a hazardous does occur.

H. Close-out Reclamation. Describe such items as: (1) the removal of structures and facilities including bridges and culverts, (2) new construction prior to reclamation, (3) a revegetation plan, (4) permanent containment of mine tailings, waste, or sludges which pose a threat of a release into the environment, (5) closing ponds associated with the operations and eliminating any standing water, (6) a final surface shaping plan, and (7) post operations monitoring and maintenance plan.

DRAIN AND SCARIFY 0.25 miles of Access Rd. (FR2040) TO Happy Jack mine.

Close Adit. Contour Tailings and Scarify Campsite AT Happy Jack mine. Close adit. Shaft and prospect holes on SNOWFLAKE Claim. TOTAL AREA is 1 Acre. Remove Two Gates w/signs. Remove →

VI. FOREST SERVICE EVALUATION OF PLAN OF OPERATIONS

X A. Recommended Changes/Modifications for Plan of Operations: _____

RECEIVED
FELM DISTRICT OFFICE
AUG 20 11 49 AM '93
PHOENIX, ARIZONA

(If more space is needed to fill out a block of information, use additional sheets and attach to form.)

Buildings, Concrete pad and Powder
MAGAZINE. Remove all equipment and other
PERSONAL PROPERTY.

Reseeding To be Determined at time of
Reclamation (CRITICAL AREAS ONLY)

B. **Bond** - As a further guarantee ☒ Withful performance with the terms and ☒ Conditions listed below, and with the reclamation requirements agreed upon in the plan of operations, the operator delivers herewith and agrees to maintain at least one of the following forms of financial guarantee:

1. Negotiable Treasury bills and notes which are unconditionally guaranteed as to both principle and interest in an amount equal at their par value to the penal sum of the bond; or

2. Certified or cashier's check, bank draft, Post Office money order, cash, assigned certificate of deposit, assigned savings account, blanket bond, or an irrevocable letter of credit equal to the penal sum of the bond in the sum of FIFTEEN HUNDRED (\$ 1500⁰⁰).

The bond amount may be adjusted during the term of this approved plan of operations in response to changes in the operation. The bond calculation worksheet is attached.

TERMS AND CONDITIONS

- A. It is understood that this plan of operations has been approved for a period of 8/19/92 or until 12/31/94. A new or revised plan must be submitted in accordance with 36 CFR Part 228, Subpart A if operations are to be continued.
- B. It is understood that approval of this plan of operations does not constitute: (1) certification of ownership to any person named herein: and (2) recognition of the validity of any mining claim named herein.
- C. It is understood that approval of this plan of operations does not constitute: (1) certification of ownership to any person named herein: and (2) recognition of the validity of any mining claim named herein.
- D. It is understood that a bond equivalent to the actual cost of performing the agreed upon mitigation and reclamation measures may be required before this plan can be approved.
- E. It is understood that approval of this plan does not relieve me of my responsibility to comply with any other applicable state or federal laws, rules or regulations.
- F. It is understood that information provided with this plan marked confidential will be treated in accordance with the agency's laws, rules and regulations.
- G. It is understood that if previously undiscovered cultural resources (historic or prehistoric objects, artifacts, or sites) are exposed as a result of operations, those operations will not proceed until notification is received from the Authorized Officer that provisions for mitigating unforeseen impacts as required by 36 CFR 228.4(e) and 36 CFR 800 have been complied with.

I/We have reviewed and agree to comply with all conditions in this plan of operations, including the recommended changes and reclamation requirements. I/We understand that the bond will not be released until the Authorized Officer in charge gives written approval of the reclamation work.

William L. Sewell
Operator (or Authorized Representative) (Date)

8-19-1992

RECEIVED
BLM AZ STATE OFFICE
Aug 20 11 49 AM '92
PHOENIX, ARIZONA

OPERATING PLAN:

Richard L. Lopez
(Name)
Devin R. Lopez
(Authorized Officer)

District Ranger
(Title)
8/19/93
(Date)

Public reporting burden for this collection of information is estimated to average 2 hours per response, including the time for reviewing instructions, searching existing data sources, gathering and maintaining the data needed, and completing and reviewing the collection of information. Send comments regarding this burden estimate or any other aspect of this collection of information, including suggestions for reducing this burden, to Department of Agriculture, Clearance Officer, OIRM, Room 404-W, Washington, D.C. 20250; and to the Office of Management and Budget, Paperwork Reduction Project (OMB #0596-0022), Washington, D.C. 20503.

RECEIVED
BLM AZ STATE OFFICE
AUG 20 11 49 AM '93
PHOENIX, ARIZONA

UNITED STATES
DEPARTMENT OF THE INTERIOR
BUREAU OF LAND MANAGEMENT

CERTIFICATION OF EXEMPTION FROM PAYMENT OF RENTAL FEE

DB
Bof

45200
220903

FORM APPROVED
OMB NO. 1004-0114
Expires: May 31, 1996

#103

SEE INSTRUCTIONS ON FLAP

This small miners exemption is filed for the assessment year beginning at noon on September 1, 1992, and ending at noon on September 1, 1993.

The undersigned owner(s) of the mining claim listed below hereby certify under penalty of 18 U.S.C. 1001 and 43 U.S.C. 1212 that:

I/We own ten or fewer mining claims/sites located and maintained in the United States of America.

I/We have a total of less than ten acres of unreclaimed surface disturbance on the claims/sites resulting from exploration or mining activities.

The ten or fewer mining claims listed below are operated under a Notice, Plan of Operations, Special Use Permit, or other State or local permit, as described in the regulations at 43 CFR 3833.1-6, issued by: TONTON NATIONAL FOREST. CAVECREEK

RANGER DISTRICT.

and the serial number or other designation of such Notice, Plan of Operations, or Permit is: #93-12-01-04

Please check the appropriate box indicating production or exploration that applies to your claims, and complete the production information if that applies.

- ☐ I/We have produced from the mining claims/sites listed below more than \$1,500 and less than \$800,000 in gross revenues of a mineral commodity(ies) during the above assessment year that are subject to the General Mining Law of 1872, as amended; the Act of October 5, 1992; and regulations at 43 CFR 3833.1-6 and 3850.

COMMODITY(IES)	GROSS DOLLAR VALUE PRODUCED

- ☒ I/We have or will perform exploration work upon the lode and/or placer claims listed below that meets the requirements of the General Mining Law of 1872, as amended; the Act of October 5, 1992; and the regulations at 43 CFR 3833.1-6 and 3850. Such work will be described on our affidavit of labor.

... lode and/or placer claims for which the above exemption from payment of the rental fees is made are:

CLAIM NAME	BLM RECORDATION SERIAL NUMBER	COUNTY	RECORDATION BOOK	PAGE
SNOWFLAKE #1	AMC# 45202	MARICOPA		
SNOWFLAKE #3	AMC# 45203	MARICOPA		
SNOWFLAKE #5	AMC# 220903	MARICOPA		
SNOWFLAKE				
HAPPY JACK	AMC# 45200	MARICOPA		
ENTERED IN COMPUTER 8-30-93 <i>lp</i>				

RECEIVED
R.I.M. STATE OFFICE
PHOENIX, ARIZONA
Aug 20 11 48 AM '93

The owner(s) of the above lode and/or placer claims are:

NAME	ADDRESS	STATE	ZIP CODE
William SCovel	918. E. Weber Dr. Tempe	AZ	85281
Rose MARTIN	4001 N. Tyndall, Tucson	AZ	85719

This exemption is filed by the above listed owner(s) in the State of ARIZONA for this assessment year.


I/We understand and acknowledge that pursuant to 43 U.S.C. 1212 and 18 U.S.C. 1001, the filing of a false, fictitious, or fraudulent document with the Bureau of Land Management may result in a fine of up to \$10,000, a prison term not to exceed five years, or both.

William SCovel Subscribed and sworn to before me this 20 day
(Owner's Name - Please Print) of Aug, 1993.

[SEAL]

William S. Scovel
(Owner's Signature)

Renae Rivas
(Notary Public)
9-4-96
(Date Commission Expires)



Rose MARTIN Subscribed and sworn to before me this 20 day
(Owner's Name - Please Print) of Aug, 1993.

[SEAL]

Rose Martin
(Owner's Signature)

Renae Rivas
(Notary Public)
9-4-96
(Date Commission Expires)



Subscribed and sworn to before me this _____ day
of _____, 199____.

[SEAL]

(Owner's Name - Please Print)

(Notary Public)

(Owner's Signature)

(Date Commission Expires)

Subscribed and sworn to before me this _____ day
of _____, 199____.

[SEAL]

(Owner's Name - Please Print)

(Notary Public)

(Owner's Signature)

(Date Commission Expires)

Subscribed and sworn to before me this _____ day
of _____, 199____.

[SEAL]

(Owner's Name - Please Print)

(Notary Public)

(Owner's Signature)

(Date Commission Expires)

45200

220903

Return Document to:

For BLM Use Only

AZ-3850-1 (July 1992)

Rose M. Martin

4001 N. Tyndall

Tucson, AZ. 85719

Telephone # (602) - 887-3151

CHECK
ONE**AFFIDAVIT OF PERFORMANCE OF ANNUAL WORK**

Also fill in ITEMS 1 through 9 and the reverse side of this document.

**NOTICE OF INTENTION TO HOLD**

I intend to hold the claim(s) /site(s) listed on the reverse side of this document for the calendar year 19____. Also fill in ITEMS 1 through 4 and ITEM 9.

NOTICES OF INTENTION TO HOLD ARE FOR MILL SITES AND TUNNEL SITES OR FOR MINING CLAIMS WHEN ASSESSMENT WORK HAS NOT BEEN DONE, REGARDLESS OF WHETHER THE ANNUAL ASSESSMENT HAS BEEN SUSPENDED, DEFERRED, OR NOT YET ACCRUED. THE FILING OF A NOTICE OF INTENTION TO HOLD SHALL NOT RELIEVE THE OWNER OF COMPLYING WITH FEDERAL AND STATE LAWS PERTAINING TO THE PERFORMANCE OF ANNUAL ASSESSMENT WORK. NOTICES OF INTENTION TO HOLD FOR MILL SITES OR TUNNEL SITES NEED NOT BE COUNTY RECORDED. FOR MINING CLAIMS THE FORM FILED WITH BLM MUST BE IDENTICAL TO THE ONE THAT WAS OR WILL BE FILED WITH THE COUNTY.

Evidence of Annual Assessment Work or a Notice of Intention to Hold must be filed each calendar year following the calendar year in which the Claim/site was located.

ALL CLAIMS LISTED ON A SINGLE AFFIDAVIT MUST BE CONTIGUOUS.

1. State of Arizona, County of Pima ss:2. I, (Name) Rose M. Martin3. Reside at (Address) 4001 N. Tyndall, Tucson, AZ., 85719
City Tucson, County Pima, State AZ., Zip 85719

being duly sworn, deposes and says that he/she is a citizen of the United States, more than eighteen years of age, that all of the facts set forth in this affidavit/notice, subject to the provisions and penalties of 18 USC 1001 pertaining to the filing of false, fictitious, or fraudulent statements with the United States, are true and correct according to the best of my knowledge, information and belief.

4. Owner's Name and Address (If not shown in Items 1-3 above) CHECK HERE IF THIS IS A CHANGE OF ADDRESS ☐William L. Scovel, 918 Weber Dr., Tempe, AZ., 85281Rose M. Martin, 4001 N. Tyndall, Tucson, AZ., 85719

5. That I am personally acquainted with the mining claim(s). The work and improvements were made by and at the expense of the owner(s) of said claim(s). Said contiguous group of claims, listed on the reverse side of this document, are situated in the Cave Creek Mining District, Maricopa County, Arizona

6. That between the dates starting at 12 o'clock noon on September 1, 1992 and ending at 12 o'clock noon on September 1, 1993 at least \$ 2,829 dollars worth of work and improvements were done and performed upon said claim(s) or upon one or more of a contiguous group of claims for the benefit of all, or wholly or partly outside of a contiguous group of claims for the benefit of all, not including the location work.

7. That the following persons were employed to perform the work and improvements described herein:

William L. Scovel

8. That the work and improvements performed were: Sampling and testing, Inlarge tunnel, Road work
Back Hoe, Trenching, Geologist report.

9. Dated Aug 19-1993 Signature Rose M. Martin

SUBSCRIBED AND SWORN TO before me, a Notary Public, this 19 day of August 1993
by [Signature]

Notary Public [Signature]MY COMMISSION EXPIRES 7-31-94

This form is for the purpose of complying with the laws of the United States Department of the Interior, Bureau of Land Management and the State of Arizona pertaining to assessment work and/or a notice of intention to hold. 30 USC 28, 43 CFR 3833.2, ARS 27-208. Subject to Paperwork Reduction Act and Privacy Act statements available at the BLM AZ State Office. The form is not copyrighted. It may be reproduced without restriction.

For BLM Use Only

PHOENIX, ARIZONA

AUG 20 11 54 AM '93

RECEIVED
BLM AZ STATE OFFICE

ENTERED IN COMPUTER

8-30-93 ep

Exemption
Filed

Return Document to:

Rose M. Martin

4001 N. Tyndall

Tucson, Az. 85719

For BLM Use Only

AZ-3850-1 (July 1992)

Telephone # (602) - 887-3151

CHECK
ONE



AFFIDAVIT OF PERFORMANCE OF ANNUAL WORK

Also fill in ITEMS 1 through 9 and the reverse side of this document.



NOTICE OF INTENTION TO HOLD

I intend to hold the claim(s) /site(s) listed on the reverse side of this document for the calendar year 19____. Also fill in ITEMS 1 through 4 and ITEM 9.

NOTICES OF INTENTION TO HOLD ARE FOR MILL SITES AND TUNNEL SITES OR FOR MINING CLAIMS WHEN ASSESSMENT WORK HAS NOT BEEN DONE, REGARDLESS OF WHETHER THE ANNUAL ASSESSMENT HAS BEEN SUSPENDED, DEFERRED, OR NOT YET ACCRUED. THE FILING OF A NOTICE OF INTENTION TO HOLD SHALL NOT RELIEVE THE OWNER OF COMPLYING WITH FEDERAL AND STATE LAWS PERTAINING TO THE PERFORMANCE OF ANNUAL ASSESSMENT WORK. NOTICES OF INTENTION TO HOLD FOR MILL SITES OR TUNNEL SITES NEED NOT BE COUNTY RECORDED. FOR MINING CLAIMS THE FORM FILED WITH BLM MUST BE IDENTICAL TO THE ONE THAT WAS OR WILL BE FILED WITH THE COUNTY.

Evidence of Annual Assessment Work or a Notice of Intention to Hold must be filed each calendar year following the calendar year in which the Claim/site was located.

ALL CLAIMS LISTED ON A SINGLE AFFIDAVIT MUST BE CONTIGUOUS.

1. State of Arizona, County of Pima SS:

2. I, (Name) Rose M. Martin

3. Reside at (Address) 4001 N. Tyndall

City Tucson County Pima State Az. Zip 85719

being duly sworn, deposes and says that he/she is a citizen of the United States, more than eighteen years of age, that all of the facts set forth in this affidavit/notice, subject to the provisions and penalties of 18 USC 1001 pertaining to the filing of false, fictitious, or fraudulent statements with the United States, are true and correct according to the best of my knowledge, information and belief.

4. Owner's Name and Address (If not shown in items 1-3 above) CHECK HERE IF THIS IS A CHANGE OF ADDRESS ☐

Rose M. Martin, 4001 N. Tyndall, Tucson, Az., 85719

William L. Scovel, 918 Weber Dr., Tempe, Az., 85281

5. That I am personally acquainted with the mining claim(s). The work and improvements were made by and at the expense of the owner(s) of said claim(s). Said contiguous group of claims, listed on the reverse side of this document, are situated in the Cave Creek Mining District, Maricopa County, Arizona

6. That between the dates starting at 12 o'clock noon on September 1, 19 92 and ending at 12 o'clock noon on September 1, 19 93 at least \$ \$ 100.00 dollars worth of work and improvements were done and performed upon said claim(s) or upon one or more of a contiguous group of claims for the benefit of all, or wholly or partly outside of a contiguous group of claims for the benefit of all, not including the location work.

7. That the following persons were employed to perform the work and improvements described herein:

William L. Scovel

8. That the work and improvements performed were: Sampling and Road work

9. Dated Aug 19-1993 Signature Rose M. Martin

SUBSCRIBED AND SWORN TO before me, a Notary Public, this 19 day of August 19 93

by

Notary Public [Signature]

MY COMMISSION EXPIRES 7-31-94

For BLM Use Only

This form is for the purpose of complying with the laws of the United States Department of the Interior, Bureau of Land Management and the State of Arizona pertaining to assessment work and/or a notice of intention to hold. 30 USC 28, 43 CFR 3833.2, ARS 27-208. Subject to Paperwork Reduction Act and Privacy Act statements available at the BLM AZ State Office. The form is not copyrighted. It may be reproduced without restriction.

PHOENIX, ARIZONA
Aug 20 11 54 AM '93
RECEIVED
BLM AZ STATE OFFICE

UNITED STATES
DEPARTMENT OF THE INTERIOR
BUREAU OF LAND MANAGEMENT

RECEIPT AND ACCOUNTING ADVICE

No. 2044312

WG/AZ

08/20/93

Subject: AFFIDAVIT OF ASSESSMENT WORK (4)

2 12 12 *

20.00

Applicant:

ROSE MARIE MARTIN
4001 N. TYNDALL
TUCSON AZ 85719

SAME CK # 9087

Remitter: 887-3151

Assignor:

LEASE MANAGEMENT DATA										<input type="checkbox"/> NEW	<input type="checkbox"/> UPDATE	<input type="checkbox"/> PAYMENT
ORIGINAL SERIAL NO.	ASG.	TYPE	ST.	CTY.	FUND SYMBOL				ACRES/UNITS	RATE		
AMC 220903, ET AL												
AMOUNT	ANV. DATE	EXP. DATE	BILL CYC.	S/C	DISTRICT	NEXT BILL	MISC. DATA	U of M	ACTUAL UNITS			
ASSIGNMENT SERIAL NO.	ASG.	TYPE	ST.	CTY.	FUND SYMBOL				ACRES/UNITS	RATE		
AMOUNT	ANV. DATE	EXP. DATE	BILL CYC.	S/C	DISTRICT	NEXT BILL	MISC. DATA	U of M	ACTUAL UNITS			
APPLY REMITTANCE												
ACTION	FUND SYMBOL		CTY.	AMOUNT	Remarks:							
FILING FEE												
RENTAL												
UNEARNED												
REFUND												
TOTAL												
AMOUNT DUE					BY: _____ DATE: _____							
<input type="checkbox"/> Lease in Escrow?	<input type="checkbox"/> KGS? Of Interest? <input type="checkbox"/> Auto Escalates? Operating Rights? <input type="checkbox"/> Auto Renew? Operator Bond Filed?				FOR MMS USE ONLY							
BILLEE					FOREST REFUGE							
NUMBER												
OCS SECTION												
CODE												

CASE FOLDER COPY

Affidavit of Labor Performed and Improvements Made

45200

220903

STATE OF ARIZONA,

County of Pima

ss.

Rose M. Martin, 4001 N. Tyndall, Tucson, Az., 85719

being duly sworn, deposes and

says that he is a citizen of the United States and more than twenty-one years of age, and

resides at Tucson, in Pima

DKT 13973 Page 1522

Happy Jack

County, State of Arizona, and is personally

BLM AMC 45200

acquainted with the mining claim known as

DKT 13973 Page 1526

Snowflake #3

BLM AMC 45203

DKT 13973 Page 1524

Snowflake #4

BLM AMC 45204

84-159671

Snowflake #5

BLM AMC 220903

mining claim, situate in Cave Creek Mining District

Mining District, County of Maricopa

State of Arizona, the location notice of which

is recorded in the office of the County Recorder of said County, in Book of Records of

Mines, at page; that between the 1st day of Sept, A. D. 1991,

and the 1st day of Sept. at noon A. D. 1992, at least \$5,175.00

dollars worth of work and improvements were

done and performed upon said claim, not including the location work of said claim. Such work

and improvements were made by and at the expense of

William L. Scovel, 918 Weber Dr. Tempe, Ariz. 85281

Rose M. Martin, 4001 N. Tyndall, Tucson, AZ., 85719

owner of said claim for the purpose or complying with the laws of the United States

pertaining to assessment of annual work, and Improvements

were the men employed by said owner and who labored upon said claim, did said work

and improvements, the same being as follows, to-wit: Sampling And Tractor work.

Back Hoe, Remove tailing pile for road work, Mucking out old tunnel, Timbering,

Trenching, Road Work.

2 Rock crushers \$1500., Felner pulveriser \$500.00, Yama generator \$1,000

Subscribed and sworn to before me this 17 day of August A. D. 1992

(My commission expires My Commission Expires Jan 9, 1996)

Maureen Shanahan

Notary Public.

214542
101421
45200
282740
220903

TD 2/1

Return Document to:

For BLM Use Only

AZ-3850-1 (July 1992)

Rose M. Martin

4001 N. Tyndall

Tucson, AZ., 85719

Telephone # (602)- 887-3151

RECEIVED
BLM AZ STATE OFFICE
OCT 9 11 53 AM '92
PHOENIX, ARIZONA

CHECK
ONE

☒ **AFFIDAVIT OF PERFORMANCE OF ANNUAL WORK**

Also fill in ITEMS 1 through 9 and the reverse side of this document.

☐ **NOTICE OF INTENTION TO HOLD**

I intend to hold the claim(s) /site(s) listed on the reverse side of this document for the calendar year 19____. Also fill in ITEMS 1 through 4 and ITEM 9.

NOTICES OF INTENTION TO HOLD ARE FOR MILL SITES AND TUNNEL SITES OR FOR MINING CLAIMS WHEN ASSESSMENT WORK HAS NOT BEEN DONE, REGARDLESS OF WHETHER THE ANNUAL ASSESSMENT HAS BEEN SUSPENDED, DEFERRED, OR NOT YET ACCRUED. THE FILING OF A NOTICE OF INTENTION TO HOLD SHALL NOT RELIEVE THE OWNER OF COMPLYING WITH FEDERAL AND STATE LAWS PERTAINING TO THE PERFORMANCE OF ANNUAL ASSESSMENT WORK. NOTICES OF INTENTION TO HOLD FOR MILL SITES OR TUNNEL SITES NEED NOT BE COUNTY RECORDED. FOR MINING CLAIMS THE FORM FILED WITH BLM MUST BE IDENTICAL TO THE ONE THAT WAS OR WILL BE FILED WITH THE COUNTY.

Evidence of Annual Assessment Work or a Notice of Intention to Hold must be filed each calendar year following the calendar year in which the Claim/site was located.

ALL CLAIMS LISTED ON A SINGLE AFFIDAVIT MUST BE CONTIGUOUS.

1. State of Arizona, County of Pima ss:

2. I, (Name) Rose M. Martin

3. Reside at (Address) 4001 N. Tyndall

City Tucson

County Pima

State AZ.

Zip 85719

being duly sworn, deposes and says that he/she is a citizen of the United States, more than eighteen years of age, that all of the facts set forth in this affidavit/notice, subject to the provisions and penalties of 18 USC 1001 pertaining to the filing of false, fictitious, or fraudulent statements with the United States, are true and correct according to the best of my knowledge, information and belief.

4. Owner's Name and Address (If not shown in Items 1-3 above) CHECK HERE IF THIS IS A CHANGE OF ADDRESS ☐

Rose M. Martin, 4001 N. Tyndall, Tucson, AZ., 85719

William L. Scovel, 918 Weber Dr. Tempe, AZ., 85281

5. That I am personally acquainted with the mining claim(s). The work and improvements were made by and at the expense of the owner(s) of said claim(s). Said contiguous group of claims, listed on the reverse side of this document, are situated in the Cave Creek Mining District, Maricopa County, Arizona

6. That between the dates starting at 12 o'clock noon on September 1, 19 91 and ending at 12 o'clock noon on September 1, 19 92 at least \$ \$1,000 dollars worth of work and improvements were done and performed upon said claim(s) or upon one or more of a contiguous group of claims for the benefit of all, or wholly or partly outside of a contiguous group of claims for the benefit of all, not including the location work.

7. That the following persons were employed to perform the work and improvements described herein: William L. Scovel

8. That the work and improvements performed were: Sampling and tractor work.
Screening Plants 2, \$1,000

9. Dated 10-8-92, Signature Rose M. Martin

SUBSCRIBED AND SWORN TO before me, a Notary Public, this 8 day of October, 19 92

by Thomas L. Puckett

Notary Public Thomas L. Puckett

MY COMMISSION EXPIRES 7-31-94

For BLM Use Only

This form is for the purpose of complying with the laws of the United States Department of the Interior, Bureau of Land Management and the State of Arizona pertaining to assessment work and/or a notice of intention to hold. 30 USC 28, 43 CFR 3833.2, ARS 27-208. Subject to Paperwork Reduction Act and Privacy Act statements available at the BLM AZ State Office. The form is not copyrighted. It may be reproduced without restriction.

If the claims/sites have consecutive BLM #'s and are in the same Township, Range and Section(s) they may be listed as follows:

SAMPLE 1-10		A MC 19640-49	Dkt/Pg # 1025/1-10 (or)	4N	20W	36
			RECORDING # 9106173-82			
		Dkt/Pg or Recording # of ORIGINAL LOCATION		TWN	RNG	SEC(S)
CLAIM/SITE NAME	SERIAL NUMBER	NOTICEI		SHP		
<hr/>						
	#1					
1. Snowflake Placer	A MC #214542	16243 page 924		T6N	R5E	2
2.	A MC					
3.	A MC					
4.	A MC					
5.	A MC					
6.	A MC					
7.	A MC					
8.	A MC					
9.	A MC					
10.	A MC					
11.	A MC					
12.	A MC					
13.	A MC					
14.	A MC					
15.	A MC					
16.	A MC					
17.	A MC					
18.	A MC					
19.	A MC					
20.	A MC					
21.	A MC					
22.	A MC					
23.	A MC					
24.	A MC					
25.	A MC					
26.	A MC					
27.	A MC					
28.	A MC					
29.	A MC					
30.	A MC					

FILE WITH: Bureau of Land Management, 3707 North 7th Street, P. O. Box 16563, Phoenix, Arizona 85011 and the respective county recorder, ON OR BEFORE DECEMBER 30th (NOT THE 31st). BLM REQUIRES A \$5.00 NONREFUNDABLE SERVICE CHARGE FOR EACH MINING CLAIM, MILL SITE OR TUNNEL SITE. ANNUAL FILINGS THAT ARE NOT ACCOMPANIED BY PROPER SERVICE CHARGES WILL BE RETURNED WITHOUT FURTHER ACTION BY BLM.

1 BLS

Return Document to:

For BLM Use Only

AZ-3850-1 (July 1992)

Rose M. Martin

4001 N. Tyndall

Tucson, AZ. 85719

Telephone # (602) - 887-3151

RECEIVED
BLM AZ STATE OFFICE
OCT 9 11 53 AM '92
PHOENIX, ARIZONA

CHECK
ONE

☒ **AFFIDAVIT OF PERFORMANCE OF ANNUAL WORK**

Also fill in ITEMS 1 through 9 and the reverse side of this document.

☐ **NOTICE OF INTENTION TO HOLD**

I intend to hold the claim(s) /site(s) listed on the reverse side of this document for the calendar year 19____. Also fill in ITEMS 1 through 4 and ITEM 9.

NOTICES OF INTENTION TO HOLD ARE FOR MILL SITES AND TUNNEL SITES OR FOR MINING CLAIMS WHEN ASSESSMENT WORK HAS NOT BEEN DONE, REGARDLESS OF WHETHER THE ANNUAL ASSESSMENT HAS BEEN SUSPENDED, DEFERRED, OR NOT YET ACCRUED. THE FILING OF A NOTICE OF INTENTION TO HOLD SHALL NOT RELIEVE THE OWNER OF COMPLYING WITH FEDERAL AND STATE LAWS PERTAINING TO THE PERFORMANCE OF ANNUAL ASSESSMENT WORK. NOTICES OF INTENTION TO HOLD FOR MILL SITES OR TUNNEL SITES NEED NOT BE COUNTY RECORDED. FOR MINING CLAIMS THE FORM FILED WITH BLM MUST BE IDENTICAL TO THE ONE THAT WAS OR WILL BE FILED WITH THE COUNTY.

Evidence of Annual Assessment Work or a Notice of Intention to Hold must be filed each calendar year following the calendar year in which the Claim/site was located.

ALL CLAIMS LISTED ON A SINGLE AFFIDAVIT MUST BE CONTIGUOUS.

1. State of Arizona, County of Pima ss:

2. I, (Name) Rose M. Martin

3. Reside at (Address) 4001 N. Tyndall, Tucson, AZ, 85719
City Tucson, County Pima, State AZ., Zip 85719

being duly sworn, deposes and says that he/she is a citizen of the United States, more than eighteen years of age, that all of the facts set forth in this affidavit/notice, subject to the provisions and penalties of 18 USC 1001 pertaining to the filing of false, fictitious, or fraudulent statements with the United States, are true and correct according to the best of my knowledge, information and belief.

4. Owner's Name and Address (If not shown in Items 1-3 above) CHECK HERE IF THIS IS A CHANGE OF ADDRESS ☐

William L. Scovel, 918 Weber Dr., Tempe, AZ., 85281

Rose M. Martin, 4001 N. Tyndall, Tucson, AZ., 85719

5. That I am personally acquainted with the mining claim(s). The work and improvements were made by and at the expense of the owner(s) of said claim(s). Said contiguous group of claims, listed on the reverse side of this document, are situated in the Cave Creek Mining District, Maricopa County, Arizona

6. That between the dates starting at 12 o'clock noon on September 1, 1991 and ending at 12 o'clock noon on September 1, 1992 at least \$ 100.00 dollars worth of work and improvements were done and performed upon said claim(s) or upon one or more of a contiguous group of claims for the benefit of all, or wholly or partly outside of a contiguous group of claims for the benefit of all, not including the location work.

7. That the following persons were employed to perform the work and improvements described herein:

William L. Scovel

8. That the work and improvements performed were: Sampling and Road work

9. Dated 10-8-92, Signature Rose M. Martin

SUBSCRIBED AND SWORN TO before me, a Notary Public, this 8 day of October, 1992

by Thomas L. Pickett

Notary Public

MY COMMISSION EXPIRES 7-31-94

For BLM Use Only

This form is for the purpose of complying with the laws of the United States Department of the Interior, Bureau of Land Management and the State of Arizona pertaining to assessment work and/or a notice of intention to hold. 30 USC 28, 43 CFR 3833.2, ARS 27-208. Subject to Paperwork Reduction Act and Privacy Act statements available at the BLM AZ State Office. The form is not copyrighted. It may be reproduced without restriction.

If the claims/sites have consecutive BLM #'s and are in the same Township, Range and Section(s) they may be listed as follows:

SAMPLE 1-10 A MC 19640-49 Dkt/Pg # 1025/1-10 (or) 4N 20W 36
RECORDING # 9106173-82

CLAIM/SITE NAME	SERIAL NUMBER	Dkt/Pg or Recording # of ORIGINAL LOCATION NOTICEI	TWN SHP	RNG	SEC(S)
1. Snowflake Placier #2	A MC #101421	14257 page 433	T6N	R5E	2
2.	A MC				
3.	A MC				
4.	A MC				
5.	A MC				
6.	A MC				
7.	A MC				
8.	A MC				
9.	A MC				
10.	A MC				
11.	A MC				
12.	A MC				
13.	A MC				
14.	A MC				
15.	A MC				
16.	A MC				
17.	A MC				
18.	A MC				
19.	A MC				
20.	A MC				
21.	A MC				
22.	A MC				
23.	A MC				
24.	A MC				
25.	A MC				
26.	A MC				
27.	A MC				
28.	A MC				
29.	A MC				
30.	A MC				

FILE WITH: Bureau of Land Management, 3707 North 7th Street, P. O. Box 16563, Phoenix, Arizona 85011 and the respective county recorder, ON OR BEFORE DECEMBER 30th (NOT THE 31st). BLM REQUIRES A \$5.00 NONREFUNDABLE SERVICE CHARGE FOR EACH MINING CLAIM, MILL SITE OR TUNNEL SITE. ANNUAL FILINGS THAT ARE NOT ACCOMPANIED BY PROPER SERVICE CHARGES WILL BE RETURNED WITHOUT FURTHER ACTION BY BLM.

1 Book

Return Document to:

Rose M. Martin

4001 N. Tyndall

Tucson, AZ. 85719

For BLM Use Only

AZ-3850-1 (July 1992)

Telephone # (602)- 887-3151

RECEIVED
BLM AZ STATE OFFICE
OCT 9 11 53 AM '92
PHOENIX, ARIZONA

CHECK
ONE

☒ **AFFIDAVIT OF PERFORMANCE OF ANNUAL WORK**

Also fill in ITEMS 1 through 9 and the reverse side of this document.

☐ **NOTICE OF INTENTION TO HOLD**

I intend to hold the claim(s) /site(s) listed on the reverse side of this document for the calendar year 19____. Also fill in ITEMS 1 through 4 and ITEM 9.

NOTICES OF INTENTION TO HOLD ARE FOR MILL SITES AND TUNNEL SITES OR FOR MINING CLAIMS WHEN ASSESSMENT WORK HAS NOT BEEN DONE, REGARDLESS OF WHETHER THE ANNUAL ASSESSMENT HAS BEEN SUSPENDED, DEFERRED, OR NOT YET ACCRUED. THE FILING OF A NOTICE OF INTENTION TO HOLD SHALL NOT RELIEVE THE OWNER OF COMPLYING WITH FEDERAL AND STATE LAWS PERTAINING TO THE PERFORMANCE OF ANNUAL ASSESSMENT WORK. NOTICES OF INTENTION TO HOLD FOR MILL SITES OR TUNNEL SITES NEED NOT BE COUNTY RECORDED. FOR MINING CLAIMS THE FORM FILED WITH BLM MUST BE IDENTICAL TO THE ONE THAT WAS OR WILL BE FILED WITH THE COUNTY.

Evidence of Annual Assessment Work or a Notice of Intention to Hold must be filed each calendar year following the calendar year in which the Claim/site was located.

ALL CLAIMS LISTED ON A SINGLE AFFIDAVIT MUST BE CONTIGUOUS.

1. State of Arizona, County of Pima SS:
2. I, (Name) Rose M. Martin
3. Reside at (Address) 4001 N. Tyndall
City Tucson, County Pima, State AZ., Zip 85719
being duly sworn, deposes and says that he/she is a citizen of the United States, more than eighteen years of age, that all of the facts set forth in this affidavit/notice, subject to the provisions and penalties of 18 USC 1001 pertaining to the filing of false, fictitious, or fraudulent statements with the United States, are true and correct according to the best of my knowledge, information and belief.
4. Owner's Name and Address (If not shown in Items 1-3 above) CHECK HERE IF THIS IS A CHANGE OF ADDRESS ☐
Rose M. Martin, 4001 N. Tyndall, Tucson, AZ. 85719
William L. Scovel, 918 Weber Dr., Tempe, AZ., 85281

5. That I am personally acquainted with the mining claim(s). The work and improvements were made by and at the expense of the owner(s) of said claim(s). Said contiguous group of claims, listed on the reverse side of this document, are situated in the Cave Creek Mining District, Maricopa County, Arizona

6. That between the dates starting at 12 o'clock noon on September 1, 19 91 and ending at 12 o'clock noon on September 1, 19 92 at least \$ \$2,775.00 dollars worth of work and improvements were done and performed upon said claim(s) or upon one or more of a contiguous group of claims for the benefit of all, or wholly or partly outside of a contiguous group of claims for the benefit of all, not including the location work.

7. That the following persons were employed to perform the work and improvements described herein: William L. Scovel

8. That the work and improvements performed were: Sampling and Tractor work. Back Hoe, Remove
tailing pile for road work, Mucking out old tunnel, Road work
Timbering, Trenching
2 Rock Crushers \$1500

9. Dated 10-8-92, Signature Rose M. Martin

SUBSCRIBED AND SWORN TO before me, a Notary Public, this 8 day of October 19 92

by Thomas L. Puccio

Notary Public [Signature]

MY COMMISSION EXPIRES 7-31-94

For BLM Use Only

This form is for the purpose of complying with the laws of the United States Department of the Interior, Bureau of Land Management and the State of Arizona pertaining to assessment work and/or a notice of intention to hold. 30 USC 28, 43 CFR 3833.2, ARS 27-208. Subject to Paperwork Reduction Act and Privacy Act statements available at the BLM AZ State Office. The form is not copyrighted. It may be reproduced without restriction.

If the claims/sites have consecutive BLM #'s and are in the same Township, Range and Section(s) they may be listed as follows:

SAMPLE 1-10 A MC 19640-49 Dkt/Pg # 1025/1-10 (or) 4N 20W 36
 RECORDING # 9106173-82

CLAIM/SITE NAME	SERIAL NUMBER	Dkt/Pg or Recording # of ORIGINAL LOCATION NOTICE!	TWN SHP	RNG	SEC(S)
1. Happy Jack,	A MC 45200	Dkt. 13973 pg. 1522	T7N	R5E	34
2. Snowflake # 3	A MC 45203	Dkt. 13973 pg. 1526	T7N	R5E	34
3. Snowflake # 4	A MC 45204	Dkt. 13973 pg. 1524	T7N	R5E	34
4. Snowflake # 1	A MC 45202	84-36 1172	T7N	R5E	34
5.	A MC				
6.	A MC				
7.	A MC				
8.	A MC				
9.	A MC				
10.	A MC				
11.	A MC				
12.	A MC				
13.	A MC				
14.	A MC				
15.	A MC				
16.	A MC				
17.	A MC				
18.	A MC				
19.	A MC				
20.	A MC				
21.	A MC				
22.	A MC				
23.	A MC				
24.	A MC				
25.	A MC				
26.	A MC				
27.	A MC				
28.	A MC				
29.	A MC				
30.	A MC				

FILE WITH: Bureau of Land Management, 3707 North 7th Street, P. O. Box 16563, Phoenix, Arizona 85011 and the respective county recorder, ON OR BEFORE DECEMBER 30th (NOT THE 31st). BLM REQUIRES A \$5.00 NONREFUNDABLE SERVICE CHARGE FOR EACH MINING CLAIM, MILL SITE OR TUNNEL SITE. ANNUAL FILINGS THAT ARE NOT ACCOMPANIED BY PROPER SERVICE CHARGES WILL BE RETURNED WITHOUT FURTHER ACTION BY BLM.

4
 Bob

Return Document to:

For BLM Use Only

AZ-3850-1 (July 1992)

Rose M. Martin

4001 N. Tyndall

Tucson, AZ. , 85719

Telephone # (602)- 887-3151

RECEIVED
BLM AZ STATE OFFICE
OCT 9 11 53 AM '92
PHOENIX, ARIZONA

CHECK
ONE

☒ AFFIDAVIT OF PERFORMANCE OF ANNUAL WORK

Also fill in ITEMS 1 through 9 and the reverse side of this document.

☐ NOTICE OF INTENTION TO HOLD

I intend to hold the claim(s) /site(s) listed on the reverse side of this document for the calendar year 19____. Also fill in ITEMS 1 through 4 and ITEM 9.

NOTICES OF INTENTION TO HOLD ARE FOR MILL SITES AND TUNNEL SITES OR FOR MINING CLAIMS WHEN ASSESSMENT WORK HAS NOT BEEN DONE, REGARDLESS OF WHETHER THE ANNUAL ASSESSMENT HAS BEEN SUSPENDED, DEFERRED, OR NOT YET ACCRUED. THE FILING OF A NOTICE OF INTENTION TO HOLD SHALL NOT RELIEVE THE OWNER OF COMPLYING WITH FEDERAL AND STATE LAWS PERTAINING TO THE PERFORMANCE OF ANNUAL ASSESSMENT WORK. NOTICES OF INTENTION TO HOLD FOR MILL SITES OR TUNNEL SITES NEED NOT BE COUNTY RECORDED. FOR MINING CLAIMS THE FORM FILED WITH BLM MUST BE IDENTICAL TO THE ONE THAT WAS OR WILL BE FILED WITH THE COUNTY.

Evidence of Annual Assessment Work or a Notice of Intention to Hold must be filed each calendar year following the calendar year in which the Claim/site was located.

ALL CLAIMS LISTED ON A SINGLE AFFIDAVIT MUST BE CONTIGUOUS.

1. State of Arizona, County of Pima ss:

2. I, (Name) Rose M. Martin

3. Reside at (Address) 4001 N. Tyndall

City Tucson

County Pima

State AZ.

Zip 85719

being duly sworn, deposes and says that he/she is a citizen of the United States, more than eighteen years of age, that all of the facts set forth in this affidavit/notice, subject to the provisions and penalties of 18 USC 1001 pertaining to the filing of false, fictitious, or fraudulent statements with the United States, are true and correct according to the best of my knowledge, information and belief.

4. Owner's Name and Address (If not shown in items 1-3 above) CHECK HERE IF THIS IS A CHANGE OF ADDRESS ☐

Rose M. Martin, 4001 N. Tyndall, Tucson, AZ. , 85719

William L. Scovel, 918 Weber Dr., Tempe, AZ. , 85281

5. That I am personally acquainted with the mining claim(s). The work and improvements were made by and at the expense of the owner(s) of said claim(s). Said contiguous group of claims, listed on the reverse side of this document, are situated in the Cave Creek Mining District, Maricopa County, Arizona

6. That between the dates starting at 12 o'clock noon on September 1, 19 91 and ending at 12 o'clock noon on September 1, 19 92 at least \$ 500 dollars worth of work and improvements were done and performed upon said claim(s) or upon one or more of a contiguous group of claims for the benefit of all, or wholly or partly outside of a contiguous group of claims for the benefit of all, not including the location work.

7. That the following persons were employed to perform the work and improvements described herein: William L. Scovel

8. That the work and improvements performed were: Felner Pulverser \$ 500.00 Sampling

9. Dated 10-8-92, Signature Rose M. Martin

SUBSCRIBED AND SWORN TO before me, a Notary Public, this 8 day of October 19 92

by Thomas L. Phillips

Notary Public Thomas L. Phillips

MY COMMISSION EXPIRES 7.31.94

For BLM Use Only

This form is for the purpose of complying with the laws of the United States Department of the Interior, Bureau of Land Management and the State of Arizona pertaining to assessment work and/or a notice of intention to hold. 30 USC 28, 43 CFR 3833.2, ARS 27-208. Subject to Paperwork Reduction Act and Privacy Act statements available at the BLM AZ State Office. The form is not copyrighted. It may be reproduced without restriction.

If the claims/sites have consecutive BLM #'s and are in the same Township, Range and Section(s) they may be listed as follows:

SAMPLE 1-10 A MC 19640-49 Dkt/Pg # 1025/1-10 (or) 4N 20W 36
RECORDING # 9106173-82

CLAIM/SITE NAME		SERIAL NUMBER	Dkt/Pg or Recording # of ORIGINAL LOCATION NOTICE	TWN Ship	RNG	SEC(S)
1.	Snowflake # 6	A MC 282740	88 062696	T7N	R5E	34
2.	Snowflake # 7	A MC 282741	88 062697	T7N	R5E	34
3.	Snowflake # 8	A MC 282742	88 062698	T7N	R5E	34
4.	Snowflake # 9	A MC 282743	88 062699	T7N	R5E	34
5.	Snowflake # 10	A MC 282744	88 062695	T7N	R5E	34
6.		A MC				
7.		A MC				
8.		A MC				
9.		A MC				
10.		A MC				
11.		A MC				
12.		A MC				
13.		A MC				
14.		A MC				
15.		A MC				
16.		A MC				
17.		A MC				
18.		A MC				
19.		A MC				
20.		A MC				
21.		A MC				
22.		A MC				
23.		A MC				
24.		A MC				
25.		A MC				
26.		A MC				
27.		A MC				
28.		A MC				
29.		A MC				
30.		A MC				

FILE WITH: Bureau of Land Management, 3707 North 7th Street, P. O. Box 16563, Phoenix, Arizona 85011 and the respective county recorder, ON OR BEFORE DECEMBER 30th (NOT THE 31st). BLM REQUIRES A \$5.00 NONREFUNDABLE SERVICE CHARGE FOR EACH MINING CLAIM, MILL SITE OR TUNNEL SITE. ANNUAL FILINGS THAT ARE NOT ACCOMPANIED BY PROPER SERVICE CHARGES WILL ~~BE~~ RETURNED WITHOUT FURTHER ACTION BY BLM.

5 Buf

Return Document to:

Rose M. Martin

4001 N. Tyndall

Tucson, AZ. 85719

For BLM Use Only

AZ-3850-1 (July 1992)

Telephone # (602)- 887-3151

RECEIVED
BLM AZ STATE OFFICE
OCT 9 11 53 AM '92
PHOENIX, ARIZONA

CHECK
ONE

☒ **AFFIDAVIT OF PERFORMANCE OF ANNUAL WORK**

Also fill in ITEMS 1 through 9 and the reverse side of this document.

☐ **NOTICE OF INTENTION TO HOLD**

I intend to hold the claim(s) /site(s) listed on the reverse side of this document for the calendar year 19____. Also fill in ITEMS 1 through 4 and ITEM 9.

NOTICES OF INTENTION TO HOLD ARE FOR MILL SITES AND TUNNEL SITES OR FOR MINING CLAIMS WHEN ASSESSMENT WORK HAS NOT BEEN DONE, REGARDLESS OF WHETHER THE ANNUAL ASSESSMENT HAS BEEN SUSPENDED, DEFERRED, OR NOT YET ACCRUED. THE FILING OF A NOTICE OF INTENTION TO HOLD SHALL NOT RELIEVE THE OWNER OF COMPLYING WITH FEDERAL AND STATE LAWS PERTAINING TO THE PERFORMANCE OF ANNUAL ASSESSMENT WORK. NOTICES OF INTENTION TO HOLD FOR MILL SITES OR TUNNEL SITES NEED NOT BE COUNTY RECORDED. FOR MINING CLAIMS THE FORM FILED WITH BLM MUST BE IDENTICAL TO THE ONE THAT WAS OR WILL BE FILED WITH THE COUNTY.

Evidence of Annual Assessment Work or a Notice of Intention to Hold must be filed each calendar year following the calendar year in which the Claim/site was located.

ALL CLAIMS LISTED ON A SINGLE AFFIDAVIT MUST BE CONTIGUOUS.

1. State of Arizona, County of Pima ss:

2. I, (Name) Rose M. Martin

3. Reside at (Address) 4001 N. Tyndall, Tucson, AZ., 85719
City Tucson, County Pima, State AZ., Zip 85719

being duly sworn, deposes and says that he/she is a citizen of the United States, more than eighteen years of age, that all of the facts set forth in this affidavit/notice, subject to the provisions and penalties of 18 USC 1001 pertaining to the filing of false, fictitious, or fraudulent statements with the United States, are true and correct according to the best of my knowledge, information and belief.

4. Owner's Name and Address (If not shown in items 1-3 above) CHECK HERE IF THIS IS A CHANGE OF ADDRESS ☐

William L. Scovel, 918 Weber Dr., Tempe, AZ., 85281

Rose M. Martin, 4001 N. Tyndall, Tucson, AZ., 85719

5. That I am personally acquainted with the mining claim(s). The work and improvements were made by and at the expense of the owner(s) of said claim(s). Said contiguous group of claims, listed on the reverse side of this document, are situated in the Cave Creek Mining District, Maricopa County, Arizona

6. That between the dates starting at 12 o'clock noon on September 1, 19 91 and ending at 12 o'clock noon on September 1, 19 92 at least \$ 1,000 dollars worth of work and improvements were done and performed upon said claim(s) or upon one or more of a contiguous group of claims for the benefit of all, or wholly or partly outside of a contiguous group of claims for the benefit of all, not including the location work.

7. That the following persons were employed to perform the work and improvements described herein:

William L. Scovel

8. That the work and improvements performed were: Sampling and road work

Yama Generator \$1,000

9. Dated 10-8-92, Signature Rose M. Martin

SUBSCRIBED AND SWORN TO before me, a Notary Public, this 6 day of October, 19 92

by Thomas L. Pinner

Notary Public [Signature]

MY COMMISSION EXPIRES 7.31.94

For BLM Use Only

This form is for the purpose of complying with the laws of the United States Department of the Interior, Bureau of Land Management and the State of Arizona pertaining to assessment work and/or a notice of intention to hold. 30 USC 28, 43 CFR 3833.2, ARS 27-208. Subject to Paperwork Reduction Act and Privacy Act statements available at the BLM AZ State Office. The form is not copyrighted. It may be reproduced without restriction.

If the claims/sites have consecutive BLM #'s and are in the same Township, Range and Section(s) they may be listed as follows:

SAMPLE 1-10 A MC 19640-49 Dkt/Pg # 1025/1-10 (or) 4N 20W 36
RECORDING # 9106173-82

CLAIM/SITE NAME		SERIAL NUMBER	Dkt/Pg or Recording # of ORIGINAL LOCATION NOTICEI	TWN SHP	RNG	SEC(S)
1.	Happy Jack # 2	A MC 308122	# 91 470212	T7N	R5E	34
2.	Happy Jack # 3	A MC 308123	# 91 470213	T7N	R5E	34
3.	Happy Jack # 4	A MC 308124	# 90 398729	T7N	R5E	34
4.		A MC				
5.		A MC				
6.		A MC				
7.		A MC				
8.		A MC				
9.		A MC				
10.		A MC				
11.		A MC				
12.		A MC				
13.		A MC				
14.		A MC				
15.		A MC				
16.		A MC				
17.		A MC				
18.		A MC				
19.		A MC				
20.		A MC				
21.		A MC				
22.		A MC				
23.		A MC				
24.		A MC				
25.		A MC				
26.		A MC				
27.		A MC				
28.		A MC				
29.		A MC				
30.		A MC				

FILE WITH: Bureau of Land Management, 3707 North 7th Street, P. O. Box 16563, Phoenix, Arizona 85011 and the respective county recorder, ON OR BEFORE DECEMBER 30th (NOT THE 31st). BLM REQUIRES A \$5.00 NONREFUNDABLE SERVICE CHARGE FOR EACH MINING CLAIM, MILL SITE OR TUNNEL SITE. ANNUAL FILINGS THAT ARE NOT ACCOMPANIED BY PROPER SERVICE CHARGES WILL BE RETURNED WITHOUT FURTHER ACTION BY BLM.

3 But

AZ-3850-1 (July 1992)

Tucson, AZ. 85719

Also fill in ITEMS 1 through 9 and the reverse side of this document.

I intend to hold the claim(s) /site(s) listed on the reverse side of this document, for the calendar year 1993. Also fill in ITEMS 1 through 4 and ITEM 9.

This form is for the purpose of complying with the laws of the United States Department of the Interior, Bureau of Land Management and the State of Arizona pertaining to assessment work and/or a notice of intention to hold. 30 USC 28, 43 CFR 3833.2, ARS 27-208. Subject to Paperwork Reduction Act and Privacy Act statements available at the BLM AZ State Office. The form is not copyrighted. It may be reproduced without restriction.

If the claims/sites have consecutive BLM #'s and are in the same Township, Range and Section(s) they may be listed as follows:

SAMPLE 1-10 A MC 19640-49 Dkt/Pg # 1025/1-10 (or) 4N 20W 36
RECORDING # 9106173-82

CLAIM/SITE NAME		SERIAL NUMBER	Dkt/Pg or Recording # of ORIGINAL LOCATION NOTICEI	TWN SHP	RNG	SEC(S)
1.	Happy Jack Mill Site	A MC 45201	Dkt#13973 pg 1530	T6N	R5E	34
2.		A MC				
3.		A MC				
4.		A MC				
5.		A MC				
6.		A MC				
7.		A MC				
8.		A MC				
9.		A MC				
10.		A MC				
11.		A MC				
12.		A MC				
13.		A MC				
14.		A MC				
15.		A MC				
16.		A MC				
17.		A MC				
18.		A MC				
19.		A MC				
20.		A MC				
21.		A MC				
22.		A MC				
23.		A MC				
24.		A MC				
25.		A MC				
26.		A MC				
27.		A MC				
28.		A MC				
29.		A MC				
30.		A MC				

FILE WITH: Bureau of Land Management, 3707 North 7th Street, P. O. Box 16563, Phoenix, Arizona 85011 and the respective county recorder, ON OR BEFORE DECEMBER 30th (NOT THE 31st). BLM REQUIRES A \$5.00 NONREFUNDABLE SERVICE CHARGE FOR EACH MINING CLAIM, MILL SITE OR TUNNEL SITE. ANNUAL FILINGS THAT ARE NOT ACCOMPANIED BY PROPER SERVICE CHARGES WILL BE RETURNED WITHOUT FURTHER ACTION BY BLM.

Return Document to:

Rose M. Martin

4001 N. Tyndall

Tucson, Az. 85719

For BLM Use Only

AZ-3850-1 (July 1992)

Telephone # (602)- 887-3151

RECEIVED
BLM AZ STATE OFFICE
OCT 9 11 53 AM '92
PHOENIX, ARIZONA

CHECK
ONE



AFFIDAVIT OF PERFORMANCE OF ANNUAL WORK

Also fill in ITEMS 1 through 9 and the reverse side of this document.



NOTICE OF INTENTION TO HOLD

I intend to hold the claim(s) /site(s) listed on the reverse side of this document for the calendar year 19____. Also fill in ITEMS 1 through 4 and ITEM 9.

NOTICES OF INTENTION TO HOLD ARE FOR MILL SITES AND TUNNEL SITES OR FOR MINING CLAIMS WHEN ASSESSMENT WORK HAS NOT BEEN DONE, REGARDLESS OF WHETHER THE ANNUAL ASSESSMENT HAS BEEN SUSPENDED, DEFERRED, OR NOT YET ACCRUED. THE FILING OF A NOTICE OF INTENTION TO HOLD SHALL NOT RELIEVE THE OWNER OF COMPLYING WITH FEDERAL AND STATE LAWS PERTAINING TO THE PERFORMANCE OF ANNUAL ASSESSMENT WORK. NOTICES OF INTENTION TO HOLD FOR MILL SITES OR TUNNEL SITES NEED NOT BE COUNTY RECORDED. FOR MINING CLAIMS THE FORM FILED WITH BLM MUST BE IDENTICAL TO THE ONE THAT WAS OR WILL BE FILED WITH THE COUNTY.

Evidence of Annual Assessment Work or a Notice of Intention to Hold must be filed each calendar year following the calendar year in which the Claim/site was located.

ALL CLAIMS LISTED ON A SINGLE AFFIDAVIT MUST BE CONTIGUOUS.

1. State of Arizona, County of Pima SS:

2. I, (Name) Rose M. Martin

3. Reside at (Address) 4001 N. Tyndall

City Tucson, County Pima, State Az., Zip 85719

being duly sworn, deposes and says that he/she is a citizen of the United States, more than eighteen years of age, that all of the facts set forth in this affidavit/notice, subject to the provisions and penalties of 18 USC 1001 pertaining to the filing of false, fictitious, or fraudulent statements with the United States, are true and correct according to the best of my knowledge, information and belief.

4. Owner's Name and Address (If not shown in Items 1-3 above) CHECK HERE IF THIS IS A CHANGE OF ADDRESS ☐

Rose M. Martin, 4001 N. Tyndall, Tucson, Az., 85719

William L. Scovel, 918 Weber Dr., Tempe, Az., 85281

5. That I am personally acquainted with the mining claim(s). The work and improvements were made by and at the expense of the owner(s) of said claim(s). Said contiguous group of claims, listed on the reverse side of this document, are situated in the Cave Creek Mining District, Maricopa County, Arizona

6. That between the dates starting at 12 o'clock noon on September 1, 19 91 and ending at 12 o'clock noon on September 1, 19 92 at least \$ \$ 100.00 dollars worth of work and improvements were done and performed upon said claim(s) or upon one or more of a contiguous group of claims for the benefit of all, or wholly or partly outside of a contiguous group of claims for the benefit of all, not including the location work.

7. That the following persons were employed to perform the work and improvements described herein:

William L. Scovel

8. That the work and improvements performed were: Sampling and Road work

9. Dated 10-8-92, Signature Rose M. Martin

SUBSCRIBED AND SWORN TO before me, a Notary Public, this 8 day of October, 19 92

by Thomas L. Phillips

Notary Public [Signature]

MY COMMISSION EXPIRES 7-31-97

For BLM Use Only

This form is for the purpose of complying with the laws of the United States Department of the Interior, Bureau of Land Management and the State of Arizona pertaining to assessment work and/or a notice of intention to hold. 30 USC 28, 43 CFR 3833.2, ARS 27-208. Subject to Paperwork Reduction Act and Privacy Act statements available at the BLM AZ State Office. The form is not copyrighted. It may be reproduced without restriction.

If the claims/sites have consecutive BLM #'s and are in the same Township, Range and Section(s) they may be listed as follows:

SAMPLE 1-10 A MC 19640-49 Dkt/Pg # 1025/1-10 (or) 4N 20W 36
 RECORDING # 9106173-82

CLAIM/SITE NAME	SERIAL NUMBER	Dkt/Pg or Recording # of ORIGINAL LOCATION NOTICE	TWN SHP	RNG	SEC(S)
1. Snowflake # 5	A MC ²²⁰⁹⁰³ 228903	84-159671	T7N	R5E	34
2.	A MC				
3.	A MC				
4.	A MC				
5.	A MC				
6.	A MC				
7.	A MC				
8.	A MC				
9.	A MC				
10.	A MC				
11.	A MC				
12.	A MC				
13.	A MC				
14.	A MC				
15.	A MC				
16.	A MC				
17.	A MC				
18.	A MC				
19.	A MC				
20.	A MC				
21.	A MC				
22.	A MC				
23.	A MC				
24.	A MC				
25.	A MC				
26.	A MC				
27.	A MC				
28.	A MC				
29.	A MC				
30.	A MC				

FILE WITH: Bureau of Land Management, 3707 North 7th Street, P. O. Box 16563, Phoenix, Arizona 85011 and the respective county recorder, ON OR BEFORE DECEMBER 30th (NOT THE 31st). BLM REQUIRES A \$5.00 NONREFUNDABLE SERVICE CHARGE FOR EACH MINING CLAIM, MILL SITE OR TUNNEL SITE. ANNUAL FILINGS THAT ARE NOT ACCOMPANIED BY PROPER SERVICE CHARGES WILL BE RETURNED WITHOUT FURTHER ACTION BY BLM.

1 Box

UNITED STATES
DEPARTMENT OF THE INTERIOR
BUREAU OF LAND MANAGEMENT

RECEIPT AND ACCOUNTING ADVICE

No. 1925817

Q14

Subject:

SM/AZ

10/09/92

Applicant: AFFIDAVITS OF ASSESSMENT WORK (16) ✓

2 3 10

OK
80.00

ROSE M. MARTIN, ET AL
4001 N. TYNDALL
TULSON, AZ 85719

Remitter: SAME - CR #8087
887-3151

Assignor:

LEASE MANAGEMENT DATA ☐ NEW ☐ UPDATE ☐ PAYMENT

ORIGINAL SERIAL NO.	ASG.	TYPE	ST.	CTY.	FUND SYMBOL	ACRES/UNITS	RATE

AMOUNT	ANV. DATE	EXP. DATE	BILL CYC.	S/C	DISTRICT	NEXT BILL	MISC. DATA	U of M	ACTUAL UNITS

ASSIGNMENT SERIAL NO.	ASG.	TYPE	ST.	CTY.	FUND SYMBOL	ACRES/UNITS	RATE

AMOUNT	ANV. DATE	EXP. DATE	BILL CYC.	S/C	DISTRICT	NEXT BILL	MISC. DATA	U of M	ACTUAL UNITS

APPLY REMITTANCE

ACTION	FUND SYMBOL	CTY.	AMOUNT
FILING FEE			
RENTAL			
UNEARNED			
REFUND			
TOTAL			
AMOUNT DUE			

Remarks:

Ackd. sgm

BY:

DATE:

- ☐ Lease in Escrow?
☐ KGS?
☐ Auto Escalates?
☐ Auto Renew?

Of Interest?
Operating Rights?
Operator
Bond Filed?

FOR MMS USE ONLY

BILLEE	FOREST REFUGE
NUMBER	
OCS SECTION	
CODE	

CASE FOLDER COPY

Affidavit of Labor Performed and Improvements Made

45200

220903

JR

4

STATE OF ARIZONA,

County of Pima

ss.

Rose M. Martin, 4001 N. Tyndall, Tucson, Az., 85719

being duly sworn, deposes and

says that he is a citizen of the United States and more than twenty-one years of age, and

resides at Tucson in Pima County, State of Arizona, and is personally

acquainted with the mining claim known as Happy Jack BLM AMC 45200

DKT 13973 Page 1522

Snowflake #3 BLM AMC 45203

DKT 13973 Page 1524

Snowflake #4 BLM AMC 45204

84-159671

Snowflake #5 BLM AMC 220903

mining claim, situate in Cave Creek Mining District

Mining District, County of Maricopa, State of Arizona, the location notice of which

is recorded in the office of the County Recorder of said County, in Book of Records of

Mines, at page; that between the 1st day of Sept., A. D. 1990,

and the 1st day of Sept. at noon A. D. 1991, at least \$ 2350.00

dollars worth of work and improvements were

done and performed upon said claim, not including the location work of said claim. Such work

and improvements were made by and at the expense of

William L. Scovel, 918 Weber Dr. Tempe, Ariz. 85281

Rose M. Martin, 4001 N. Tyndall, Tucson, AZ., 85719

owner of said claim for the purpose or complying with the laws of the United States

pertaining to assessment of annual work, and Improvements

were the men employed by said owner and who labored upon said claim, did said work

and improvements, the same being as follows, to-wit: Sampling And Tractor work.

Back Hoe, Remove tailing pile for road work, Mucking out old tunnel, Timbering,

Trenching. Dug shaft 5 x 7x 6. Road Work. Fisher M. Scope, Hitachi Electric drill

Jeffrey Mill.

RECEIVED
BLM
PHOENIX, ARIZONA
AUG 10 3 00 PM '91

Subscribed and sworn to before me this 15 day of August A. D. 1991

(My commission expires My Commission Expires July 31, 1994

Notary Public.

Affidavit of Labor Performed and Improvements Made

45200

220903

SR
(S)

STATE OF ARIZONA, }
County of Pima } ss.
Rose M. Martin

being duly sworn, deposes and
says that he is a citizen of the United States and more than twenty-one years of age, and
resides at 4001 N. Tyndall in Pima County, State of Arizona, and is personally
acquainted with the mining claim known as Happy Jack BLM AMC 45200 ✓
DKT 13973 Page 1522 Snowflake #3 BLM AMC 45203 ✓
DKT 13973 Page 1524 Snowflake #4 BLM AMC 45204 ✓
84-159671 Snowflake #5 BLM AMC 220903 ✓
mining claim, situate in Cave Creek Mining District

Mining District, County of Maricopa, State of Arizona, the location notice of which
is recorded in the office of the County Recorder of said County, in Book _____ of Records of
Mines, at page _____; that between the 1st day of Sept, A. D. 1989,
and the 1st day of Sept at noon A. D. 1990, at least \$ 2,500.00

_____ dollars worth of work and improvements were
done and performed upon said claim, not including the location work of said claim. Such work
and improvements were made by and at the expense of William L. Scovel, 918 Weber Dr. Tempe, Ariz. 85281

Rose M. Martin, 4001 N. Tyndall, Tucson, AZ., 85719
owner _____ of said claim for the purpose or complying with the laws of the United States
pertaining to assessment of annual work, and Improvements

_____ were the men employed by said owner _____ and who labored upon said claim, did said work
and improvements, the same being as follows, to-wit: Sampling And Tractor work.
Back Hoe, Remove tailing pile for road work, Mucking out old tunnel, Timbering,
trenching. Dug shaft 5 x 7x 6. Road Work.

RECEIVED
BLM AZ STATE OFFICE
AUG 10 4 16 PM '90
PHOENIX, ARIZONA

Rose M. Martin
Subscribed and sworn to before me this 9th day of August, A. D. 1989.
(My commission expires July 31, 1990)
Seattle L. Brown
Notary Public.

Affidavit of Labor Performed and Improvements Made

45200
220903
OK

STATE OF ARIZONA, }
County of Pima } ss.
Rose M. Martin

being duly sworn, deposes and says that he is a citizen of the United States and more than twenty-one years of age, and resides at Tucson, DKT 13973 Page 1522 in Pima County, State of Arizona, and is personally acquainted with the mining claim known as Happy Jack BLM AMC 45200 ✓
DKT 13973 Page 1526 Snowflake #3 BLM AMC 45203 ✓
DKT 13973 Page 1524 Snowflake #4 BLM AMC 45204 ✓
84-159671 Snowflake #5 BLM AMC 220903 ✓
mining claim, situate in Cave Creek Mining District

Mining District, County of Maricopa, State of Arizona, the location notice of which is recorded in the office of the County Recorder of said County, in Book of Records of Mines, at page; that between the 1st day of Sept, A. D. 1988, and the 1st day of Sept. at noon A. D. 1989, at least \$ 4,550.00

dollars worth of work and improvements were done and performed upon said claim, not including the location work of said claim. Such work and improvements were made by and at the expense of William L. Scovel, 918 Weber Dr. Tempe, Ariz. 85281
Rose M. Martin, 4001 N. Tyndall, Tucson, AZ., 85719 owner of said claim for the purpose of complying with the laws of the United States pertaining to assessment of annual work, and Improvements

were the men employed by said owner and who labored upon said claim, did said work and improvements, the same being as follows, to-wit: Sunnk 60 foot shaft, timbering of shaft, Sampling, Trenching and Stopping, Tractor work. Excavating Road work. Rental Back hole.

RECEIVED
BLM
AUG 11 1989
OFFICE

Rose M. Martin

Subscribed and sworn to before me this 26 day of July, A. D. 1989
My Commission Expires Sept. 30, 1991
(My commission expires) Paulette Miles Forshey
Notary Public.

Affidavit of Labor Performed and
Improvements Made

45200
220903
JR

STATE OF ARIZONA,
County of Pima } ss.

Rose M. Martin
she being duly sworn, deposes and
says that he is a citizen of the United States and more than twenty-one years of age, and
4001 N. Tyndall
resides at Tucson in Pima County, State of Arizona, and is personally
DKT 13973 Page 1522 Happy Jack BLM # AMC 45200 ✓
acquainted with the mining claim known as
DKT 13973 Page 1526 Snowflake # 3 BLM # AMC 45203
DKT 13973 Page 1524 Snowflake # 4 BLM # AMC 45204
84-159671 Cave Creek Mining District BLM # AMC 220903 ✓
mining claim, situate in

Mining District, County of Maricopa, State of Arizona, the location notice of which
is recorded in the office of the County Recorder of said County, in Book of Records of
Mines, at page; that between the 1st day of Sept, A. D. 1987,
and the 1st day of Sept. at noon A. D. 1988, at least 5,300

dollars worth of work and improvements were
done and performed upon said claim, not including the location work of said claim. Such work
and improvements were made by and at the expense of
William L. Scovel, 918 Weber Dr. Tempe, Ariz. 85281
Rose M. Martin, 4001 N. Tyndall, Tucson, Ariz. 85719
owner of said claim for the purpose of complying with the laws of the United States
pertaining to assessment of annual work, and Improvements

were the men employed by said owner and who labored upon said claim, did said work
and improvements, the same being as follows, to-wit: Tractor work, Excaving of shaft,
Timbering of shaft, Sampling, Trenching and Stoping. Purchased Cobra Rock Drill,
Paneling of guard house. Installation of timbers for gate to Happy Jack.

RECEIVED
B. M. AZ STATE OFFICE
SEP 26 11 54 AM '88
PHOENIX, ARIZONA

Subscribed and sworn to before me this 26th day of Sept. A. D. 1988
(My commission expires 10-2-89)
Notary Public.

**Affidavit of Labor Performed and
Improvements Made**

45200
220903
AFF LABOR (AL)
87 479369

STATE OF ARIZONA,
County of Pima } ss.


William N. Martin being duly sworn, deposes and
says that he is a citizen of the United States and more than twenty-one years of age, and
resides at 4001 N. Tyndall in Tucson County, State of Arizona, and is personally
acquainted with the mining claim known as Happy Jack BLM # AMC 45200 ✓
DKT 13973 Page 1522
DKT 13973 Page 1526 Snowflake # 3 BLM# AMC 45203 ✓
DKT 13973 Page 1524 Snowflake # 4 BLM # AMC 45204 ✓
84-159671 Snowflake # 5 BLM # AMC 220903 ✓
mining claim, situate in Cave Creek Mining District

Mining District, County of Maricopa, State of Arizona, the location notice of which
is recorded in the office of the County Recorder of said County, in Book _____ of Records of
Mines, at page _____; that between the 1st day of Sept, A. D. 1986,
and the 1st day of Sept, at noon A. D. 1987, at least 2,900

_____ dollars worth of work and improvements were
done and performed upon said claim, not including the location work of said claim. Such work
and improvements were made by and at the expense of
William L. Scovel, 918 Weber Dr. Tempe, Ariz. 85281

William N. Martin, 4001 N. Tyndall, Tucson, Ariz. 85719
owner of said claim for the purpose of complying with the laws of the United States
pertaining to assessment of annual work, and Improvements

were the men employed by said owner _____ and who labored upon said claim, did said work
and improvements, the same being as follows, to-wit: Timbered and put gate to
entrance to mine. Tractor work, Excavating, Road work, Samping, Sunck shaft.
Pulverser, Chile Mill, Row Mill and Motor. Trenching and Stoping.



Subscribed and sworn to before me this 27th day of July, A. D. 1987
(My commission expires 10-2-89)
William N. Martin
Rose Marie Martin P.O. #
Janette M. Legu
Notary Public.

**Affidavit of Labor Performed and
Improvements Made**

45200
220903
AFF LABOR (AL)

86 452054

STATE OF ARIZONA, }
County of Pima } ss.

William N. Martin being duly sworn, deposes and

says that he is a citizen of the United States and more than twenty-one years of age, and
resides at Tucson in Pima County, State of Arizona, and is personally
acquainted with the mining claim known as Happy Jack BLM # AMC 45200 ✓

DKT 13973 Page 1522
DKT 13973 Page 1526 Snowflake # 3 BLM # AMC 45203)
DKT 13973 Page 1524 Snowflake # 4 BLM # AMC 45204
84-159671 Snowflake # 5 BLM # AMC 220903
mining claim, situate in Cave Creek Mining District

Mining District, County of Maricopa, State of Arizona, the location notice of which
is recorded in the office of the County Recorder of said County, in Book _____ of Records of
Mines, at page _____; that between the 1st day of Sept, A. D. 1985,
and the 1st day of Sept at noon A. D. 1986, at least 1,425

_____ dollars worth of work and improvements were
done and performed upon said claim, not including the location work of said claim. Such work

and improvements were made by and at the expense of _____
William L. Scovel, 918 Weber Dr. Tempe, Ariz. 85281

William N. Martin, 3209 N. Geronimo, Tucson, Ariz. 85705
owner _____ of said claim for the purpose of complying with the laws of the United States

pertaining to assessment of annual work, and Improvements

_____ were the men employed by said owner _____ and who labored upon said claim, did said work
and improvements, the same being as follows, to-wit: Tractor Work, Excavating
Road Work, Sampling, Trenching, Stopping.

RECEIVED
BLM AZ STATE OFFICE
1986 OCT -1 PM 2:59
PHOENIX, ARIZONA

RECORDED IN OFFICIAL RECORDS
OF MARICOPA COUNTY, ARIZONA
AUG 25 '86 - 11:00
KEITH POLETIS, County Recorder
FEE 11.00 PGS 1 I.G.

William N. Martin

Subscribed and sworn to before me this 17th day of August A. D. 1986

My Commission Expires June 30, 1989

(My commission expires _____)

Carol B. Jameson
Notary Public.

45200
220903

nlg

Affidavit of Labor Performed and
Improvements Made

AFF LABOR **ALT**

85 374628

STATE OF ARIZONA, }
County of Pima } ss.
✓ William N. Martin

being duly sworn, deposes and
says that he is a citizen of the United States and more than twenty-one years of age, and
resides at Tucson in Pima County, State of Arizona, and is personally
acquainted with the mining claim known as
DKT 13973 Page 1522 Happy Jack BLM # AMC 45200
DKT 13973 Page 1526 Snowflake # 3 BLM # AMC 45203
DKT 13973 Page 1524 Snowflake # 4 BLM # AMC 45204
84- 159671 Snowflake # 5 BLM # AMC 220903
mining claim, situate in Cave Creek Mining District

Mining District, County of Maricopa, State of Arizona, the location notice of which
84- 361173
is recorded in the office of the County Recorder of said County, in Book _____ of Records of
Mines, at page _____; that between the 1st day of Sept, A. D. 1984,
and the 1st day of Sept at noon A. D. 1985, at least 1,400.00

_____ dollars worth of work and improvements were
done and performed upon said claim, not including the location work of said claim. Such work
and improvements were made by and at the expense of _____
✓ William L. Scoval, 918 Weber Dr. Tempe, Ariz. 85281
William N. Martin, 3209 N. Geronimo, Tucson, Ariz. 85705
owner _____ of said claim for the purpose of complying with the laws of the United States
pertaining to assessment of annual work, and Improvements

were the men employed by said owner _____ and who labored upon said claim, did said work
and improvements, the same being as follows, to-wit: Tractor T.D. 6 with roller
Suberitible Pump, Trenching, Stoping, Road Work, Tractor work. Sampling.

RECEIVED
B.L.M. AZ STATE OFFICE
SEP 06 1985
7:45 A.M.
PHOENIX, ARIZONA

RECORDED IN OFFICIAL RECORDS
OF MARICOPA COUNTY, ARIZONA
AUG 9 1985 - 11 00
KEITH POLETIS, County Recorder
FEE 5 PGS 1 I.G.

William N. Martin

Subscribed and sworn to before me this 5 day of August A. D. 1985.
(My commission expires Sept 18, 1985) *H.C. Edstrom*
Notary Public.

Affidavit of Labor Performed and Improvements Made

STATE OF ARIZONA, }
County of Pima } ss.

AFF. LABOR (AL)

William W. Martin

being duly sworn, deposes and

says that he is a citizen of the United States and more than twenty-one years of age, and resides at Tucson in Pima County, State of Arizona, and is personally acquainted with the mining claim known as Happy Jack BLM # AMC 45200 ✓

DKT 13973 Page 1522
DKT 13973 Page 1526 Snowflake # 3 BLM # AMC 45203 ✓
DKT 13973 Page 1524 Snowflake # 4 BLM # AMC 45204 ✓
DKT 13973 Page 1524 Snowflake # 5 BLM # AMC 220903 ✓
* 84-159671
mining claim, situate in Cave Creek Mining District

Mining District, County of Maricopa, State of Arizona, the location notice of which is recorded in the office of the County Recorder of said County, in Book 83-299514 of Records of Mines, at page ; that between the 1st day of Sept, A. D. 1983, and the 1st day of Sept, at noon A. D. 1984, at least 3,800.00

dollars worth of work and improvements were done and performed upon said claim, not including the location work of said claim. Such work and improvements were made by and at the expense of William L. Scovel, 918 Weber Dr. Tempe, Ariz. 85281 PB

William N. Martin, 3209 N. Geronimo, Tucson, Ariz. 85705 ✓
owner s of said claim for the purpose of complying with the laws of the United States pertaining to assessment of annual work, and IMPROEMENTS

were the men employed by said owner s and who labored upon said claim, did said work and improvements, the same being as follows, to-wit: New Work Shop, Tractor T.D. 6
with rowler, Submeritible Pump, Isolation Metal Gate, Trenching, Stoping,
Tractor work.

RECEIVED
B.L.M. AZ STATE OFFICE

SEP 6 1984

07:45 A.M.
PHOENIX, ARIZONA

RECORDED IN OFFICIAL RECORDS
OF MARICOPA COUNTY, ARIZONA

AUG 17 1984 - 10 45

BILL HENRY, COUNTY RECORDER

FEE 5.00 PGS 1 P.S.

Subscribed and sworn to before me this 13th day of August A. D. 1984

My Commission Expires Aug. 6, 1987
(My commission expires)

Elsa L. Jamieson
Notary Public.

NOTICE!!

These documents have been scanned!

Do not place un-scanned documents beneath this notice!

Do not remove this notice from this file!

GPO Jacket No. 560-102
Print Order 61540
Rise Business Services, LLC
Job=AZ15 8/2/2019



Box Number= AZ15209



Claim Begin-End: AMC220903-AMC220903

5 Miscellaneous



AZ15209-7

AMC211542-AMC225655

UNITED STATES DEPARTMENT OF THE INTERIOR
BUREAU OF LAND MANAGEMENT
ARIZONA STATE OFFICE

Memorandum

To:AMC45200, AMC220903

From:Rod Ebert, Legal Instrument Examiner

Subject: Documentation of Telephone Conversation

Name of Person contacted: Rose M. Martin

Telephone Number of Person Contacted: 520-887-3151

Date of Contact: June 18, 2002

Summary: I talked with Ms. Martin in order to find out a mail address for Mr. William L. Scovell. The copy of the waiver that I had mailed to him June 10, 2002 was returned to the Arizona State Office. Ms. Martin informed me that a valid mailing address for Mr. Wm. L. Scovell was: HC 30, Box 187, Concho, AZ 85294.

AMC45200
AMC220903

Memo to the File:

Ms. Rose Martin and William Scovel were in the office today to file Waiver and POL for their mining claims.

I talked with them and explained that we had not received a copy of the waiver for last year.

Mrs. Martin explained that she had send in the waiver with the POL last year.

Because of the new computer system, and the fact that people in the Lands and Minerals Division (952.3) have assumed duties originally performed by different individuals, we have had numerous instances of documents missing from the files.

Because of this, and the fact that Ms. Martin was so sure the document had been filed, I decided to accept the copy Ms. Martin had in her files as proof of filing the 2000 waiver.

NOTICE!!

These documents have been scanned!

Do not place un-scanned documents beneath this notice!

Do not remove this notice from this file!

GPO Jacket No. 560-102
Print Order 61540
Rise Business Services, LLC
Job=AZ15 8/2/2019



Box Number= AZ15209



Claim Begin-End: AMC220903-AMC220903

6 Location Notices-Amendments and Supporting Documents



AZ15209-7

AMC211542-AMC225655

NOTICE OF MINING LOCATION
LODE CLAIM

MIN CLAIM (MC)

A MC 220903

TO WHOM IT MAY CONCERN:

THE NAME OF THIS CLAIM IS THE SNOWLAKE # 5 SITUATED ON LAND
BELONGING TO THE UNITED STATES OF AMERICA, AND WHICH THERE ARE VALUABLE MINERAL
DEPOSITS, LOCATED BY CITIZENS OF THE UNITED STATES, ON April 15 19 84.

NAME

ADDRESS

William L. Scovel,918 Weber Dr., Tempe, Az. 85281 ✓William N. Martin, 3209 N. Geronimo, Tucson, Az., 85705Robert R. Shaw1505 5th., place, Tempe, Az., 85281

LOCATORS CLAIM EXTRALATERAL RIGHTS.

THIS CLAIM IS 1500 FEET IN LENGTH ALONG THE VEIN OR DEPOSIT OF MINERAL BEARING
ROCK IN PLACE, AND 600 FEET IN WIDTH (300 FEET ON EITHER SIDE OF THE CENTER LINE OF
THIS CLAIM), EXCEPT THAT PORTION THAT MAY OVERLAP ANOTHER VALID CLAIM OR ROADWAY.

THE GENERAL COURSE OF THIS CLAIM IS FROM THE East TO THE West.

THIS NOTICE IS POSTED AT THE N-E CORNER OF THIS CLAIM, IN A SEPERATE
MONUMENT WITHIN THE BOUNDRIES OF CLAIM.

THIS CLAIM IS SITUATED IN THE Cave Creek MINING DISTRICT,
IN Maricopa COUNTY, ARIZONA, 4,250 FEET South, DEG. WEST,
FROM THE South East CORNER OF SECTION 34, TOWNSHIP T7N, RANGE R5E, R&SRM,
AND FALLS WITHIN THE SouthWest QUARTER OF SECTION 3, TOWNSHIP T6N,
RANGE R5E, G&SRM.

THIS IS A CORRECTED COPY OF THE _____ MINING CLAIM,
RECORDED IN DOCKET _____, BOOK _____, _____ MINING DISTRICT,
_____ COUNTY ARIZONA.

SIGNATURE OF LOCATORS

William N. Martin
William L. Scovel
Robert R. Shaw

RECORDED IN OFFICIAL RECORDS
OF MARICOPA COUNTY, ARIZONA

APR 16 1984 -3 30

BILL HENRY, COUNTY RECORDER

FEE 5.00 PGS 2


20

RECEIVED
CLM. AZ STATE OFFICE
APR 26 PM 1:37
TUCSON, ARIZONA

84 159671

Happy Jack

3524



MAP OF SNOWFLAKE #5

SEC. 34 ABOVE T7N. R5E G&SRM.
 Sec. 3 below unsurveyed.

SCALE 1" = 500'

S. E. COR. SEC. 34

T6N, R5E, G&SRM.

THE DISTANCE AND BEARING BETWEEN CORNERS OF THIS CLAIM IS AS FOLLOWS:

Beginning at a monument, being the NORTHEAST CORNER, at which the location notice is posted in a seprate monument, located a distance of 4,250 feet South Westerly at a bearing of degrees west, from the SOUTH EAST CORNER of sec. 34, T7N, R5E, G&SRM: thence a distance of 1500 feet North Westerly, at a bearing of 10 degrees, west to a monument being theNORTHWEST corner; thence a distance of 600 feet south to a monument, being the SOUTH WEST corner, thence a distance of 1500 feet South Westerly at a bearing of 10 degrees, to a monument, being the SOUTH EAST corner; thence a distance of 600 feetnorth. to place of beginning.

Type of monuments is post braced bt rocks.

RECEIVED
 B.L.N. AZ STATE OFFICE
 1964 APR 26 PM 1:37